

Floods

Evacuation Map of Nanhe Village, Dapi Township, Yunlin County

Disaster Prevention Information

Administration Zone



Population : 2,418 people

Emergency notification

Dapi Township Emergency Operation Center (EOC)

TEL: 05-591-4490

Nanhe Village Office

TEL: 05-591-1769

Dapi Police Office

TEL: 05-591-2040

Dapi Fire Department

TEL: 05-591-2009

Disaster Prevention Information Website

Soil and Water Conservation Bureau

<http://246.swcb.gov.tw/>

Water Resources Agency

<http://www.wra.gov.tw/>

Directorate General of Highways

<http://www.thb.gov.tw/>

Evacuation Principle

Floods: Vertical refuge. People live in lowlands go to shelters.

Evacuation Shelter

Shelter1: Dapi Elementary School (Include Sports Field)

Accommodate: 499 people

Address: No. 23, Zhongzheng Rd., Dapi Township

TEL: 05-591-2007

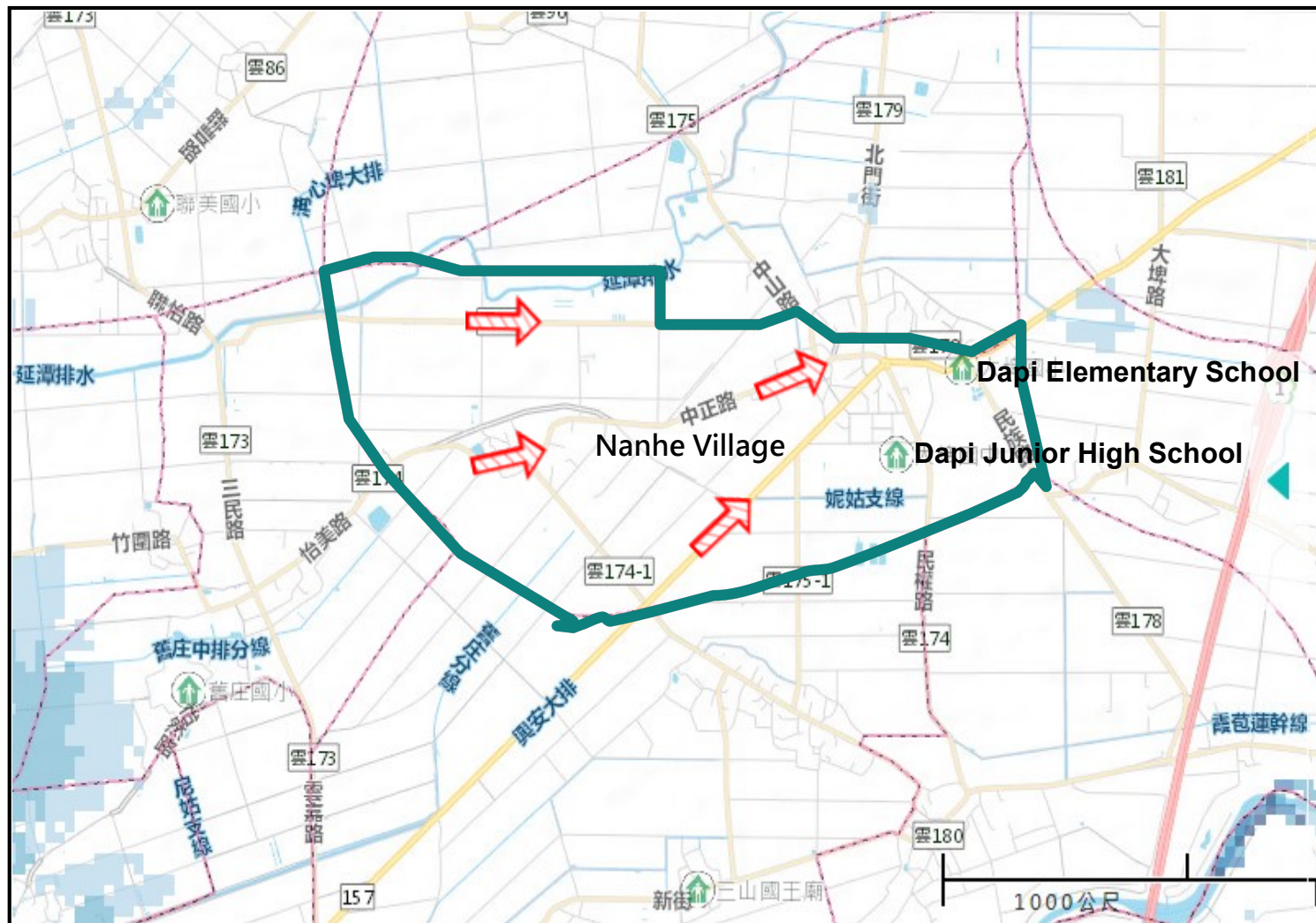
Shelter2: Dapi Junior High School (Include Sports Field)

Accommodate: 499 people

Address: No. 80, Minquan Rd., Dapi Township

TEL: 05-591-2051

Made by Dapi Township Office, May 2023



Legend	Administrative Boundary	Labelling	Facility	Flood Potential (500mm/24hr)
	Village Boundary	Evacuation Route	Indoor Evacuation Shelter	0.5-1.0 m
		Shelter for Flood	Emergency Operation Center, EOC	1.0-2.0 m
				2.0-3.0 m
				>3.0 m

Floods

Evacuation Map of Sanjie Village, Dapi Township, Yunlin County

Disaster Prevention Information

Administration Zone



Population : 1,289 people

Emergency notification

Dapi Township Emergency Operation Center (EOC)
TEL: 05-591-4490

Sanjie Village Office
TEL: 05-591-6857

Dapi Police Office
TEL: 05-591-2040

Dapi Fire Department
TEL: 05-591-2009

Disaster Prevention Information Website

Soil and Water Conservation Bureau

<http://246.swcb.gov.tw/>

Water Resources Agency

<http://www.wra.gov.tw/>

Directorate General of Highways

<http://www.thb.gov.tw/>

Evacuation Principle

Floods: Vertical refuge. People live in lowlands go to shelters.

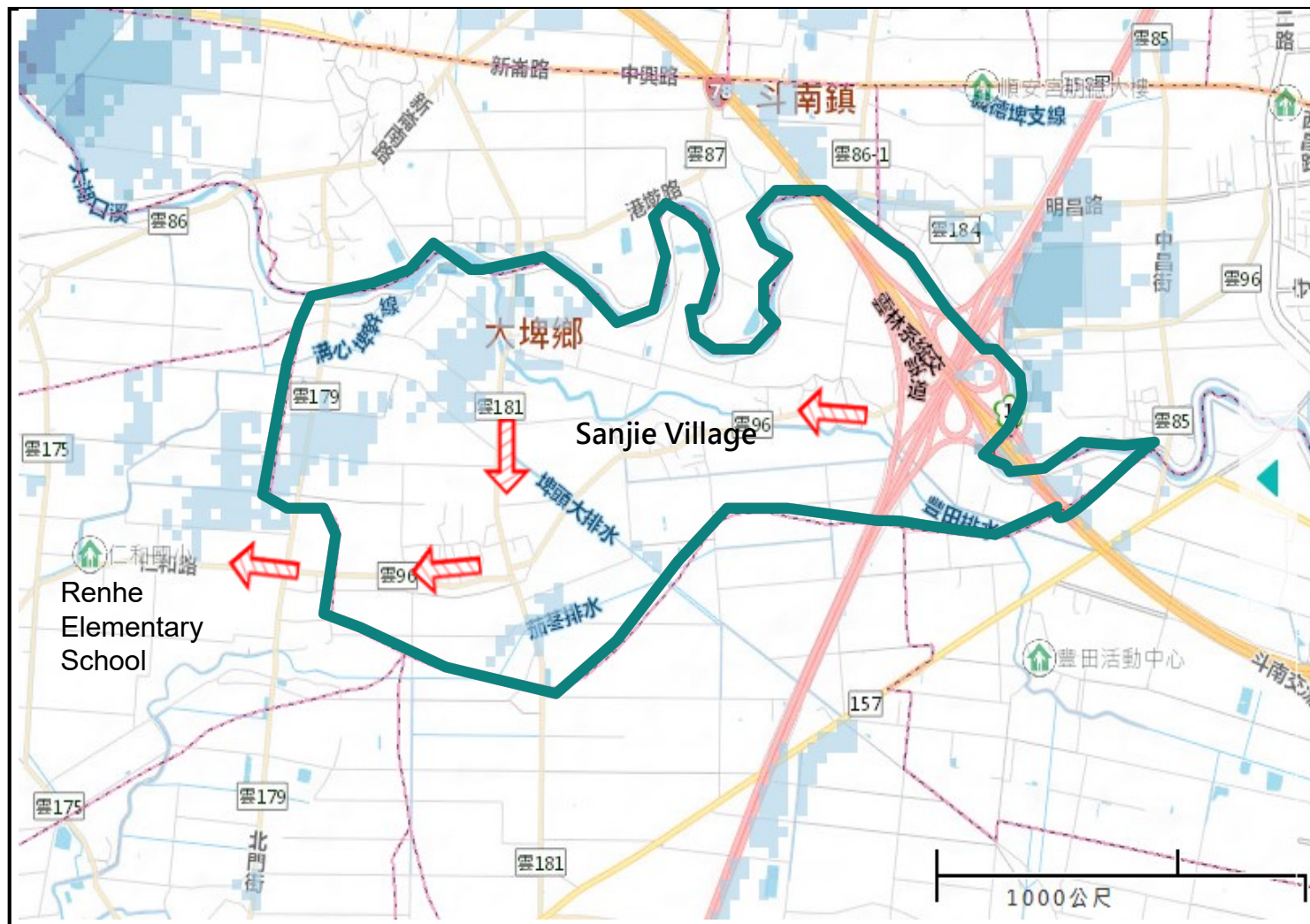
Evacuation Shelter

Shelter1: Renhe Elementary School (Include Sports Field)

Accommodate: 412 people

Address: No. 4, Renhe, Dapi Township, Yunlin County 631045, Taiwan (R.O.C.)

TEL: 05-591-2454



Legend	Administrative Boundary	Labelling	Facility	Flood Potential (500mm/24hr)
	Village Boundary	Evacuation Route	Indoor Evacuation Shelter	0.5-1.0 m
		Shelter for Flood	Emergency Operation Center, EOC	1.0-2.0 m
				2.0-3.0 m
				>3.0 m

Made by Dapi Township Office,
May 2023

Floods

Evacuation Map of Dade Village, Dapi Township, Yunlin County

Disaster Prevention Information Administration Zone



Population : 1,052 people

Emergency notification

Dapi Township Emergency Operation Center (EOC)
TEL: 05-591-4490

Dade Village Office
TEL: 05-591-2039

Dapi Police Office
TEL: 05-591-2040

Dapi Fire Department
TEL: 05-591-2009

Disaster Prevention Information Website

Soil and Water Conservation Bureau

<http://246.swcb.gov.tw/>

Water Resources Agency

<http://www.wra.gov.tw/>

Directorate General of Highways

<http://www.thb.gov.tw/>

Evacuation Principle

Floods: Vertical refuge. People live in lowlands go to shelters.

Evacuation Shelter

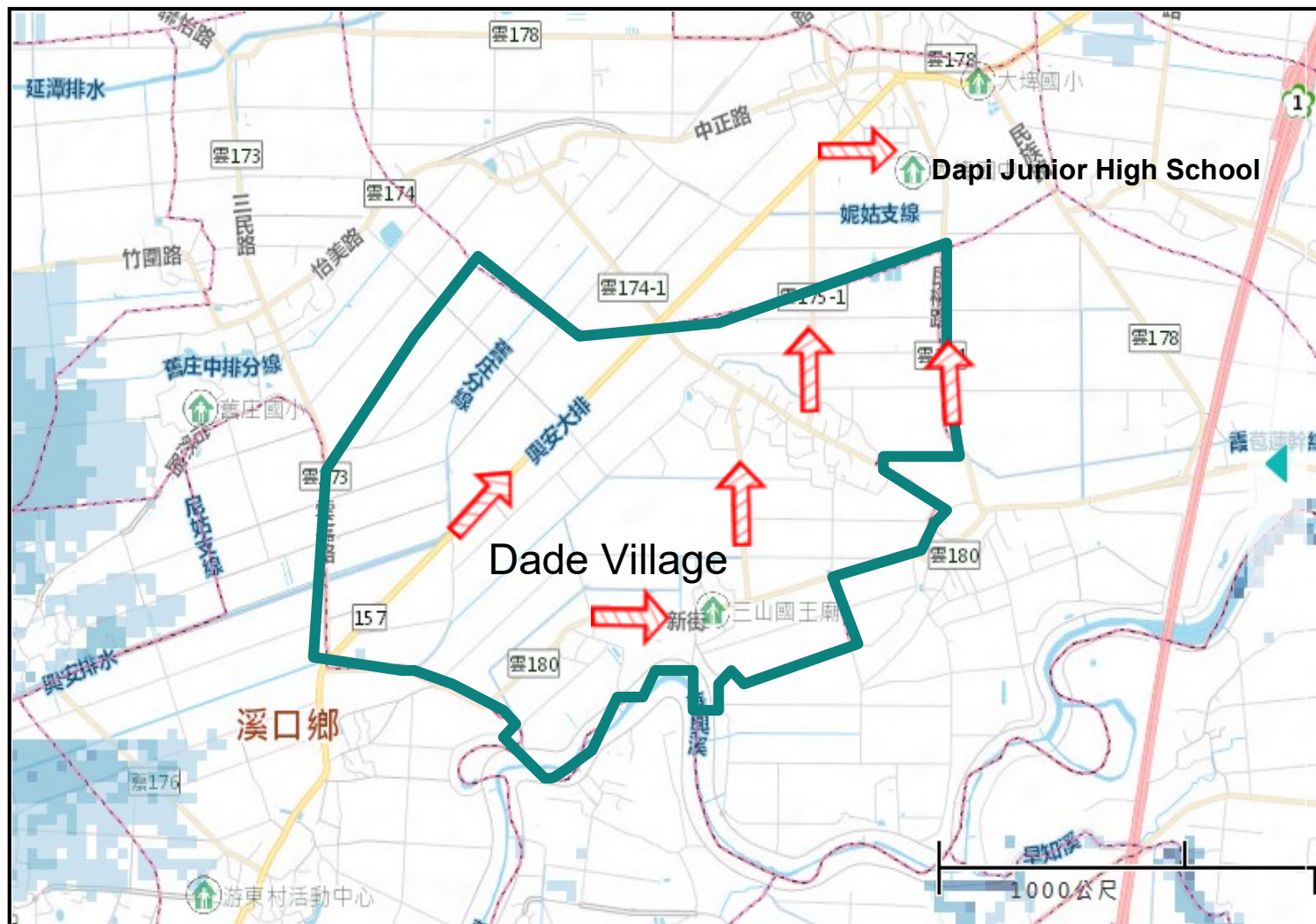
Shelter: Dapi Junior High School (Include Sports Field) 










Accommodate: 499 people

Address: No. 80, Minquan Rd., Dapi Township

TEL: 05-5912051

Made by Dapi Township Office,
May 2023



Legend	Administrative Boundary	Labelling	Facility	Flood Potential (500mm/24hr)
	 Village Boundary	 Evacuation Route	 Indoor Evacuation Shelter	 0.5-1.0 m
		 Shelter for Flood	 Emergency Operation Center, EOC	 1.0-2.0 m
				 2.0-3.0 m
				 >3.0 m

Floods

Evacuation Map of Beihe Village, Dapi Township, Yunlin County

Disaster Prevention Information

Administration Zone



Population : 785 people

Emergency notification

Dapi Township Emergency Operation Center (EOC)
TEL: 05-591-4490

Beihe Village office
TEL : 05-591-7621

Dapi Police Office
TEL: 05-591-2040

Dapi Fire Department
TEL: 05-591-2009

Disaster Prevention Information Website

Soil and Water Conservation Bureau

<http://246.swcb.gov.tw/>

Water Resources Agency

<http://www.wra.gov.tw/>

Directorate General of Highways

<http://www.thb.gov.tw/>

Evacuation Principle

Floods: Vertical refuge. People live in lowlands go to shelters.

Evacuation Shelter

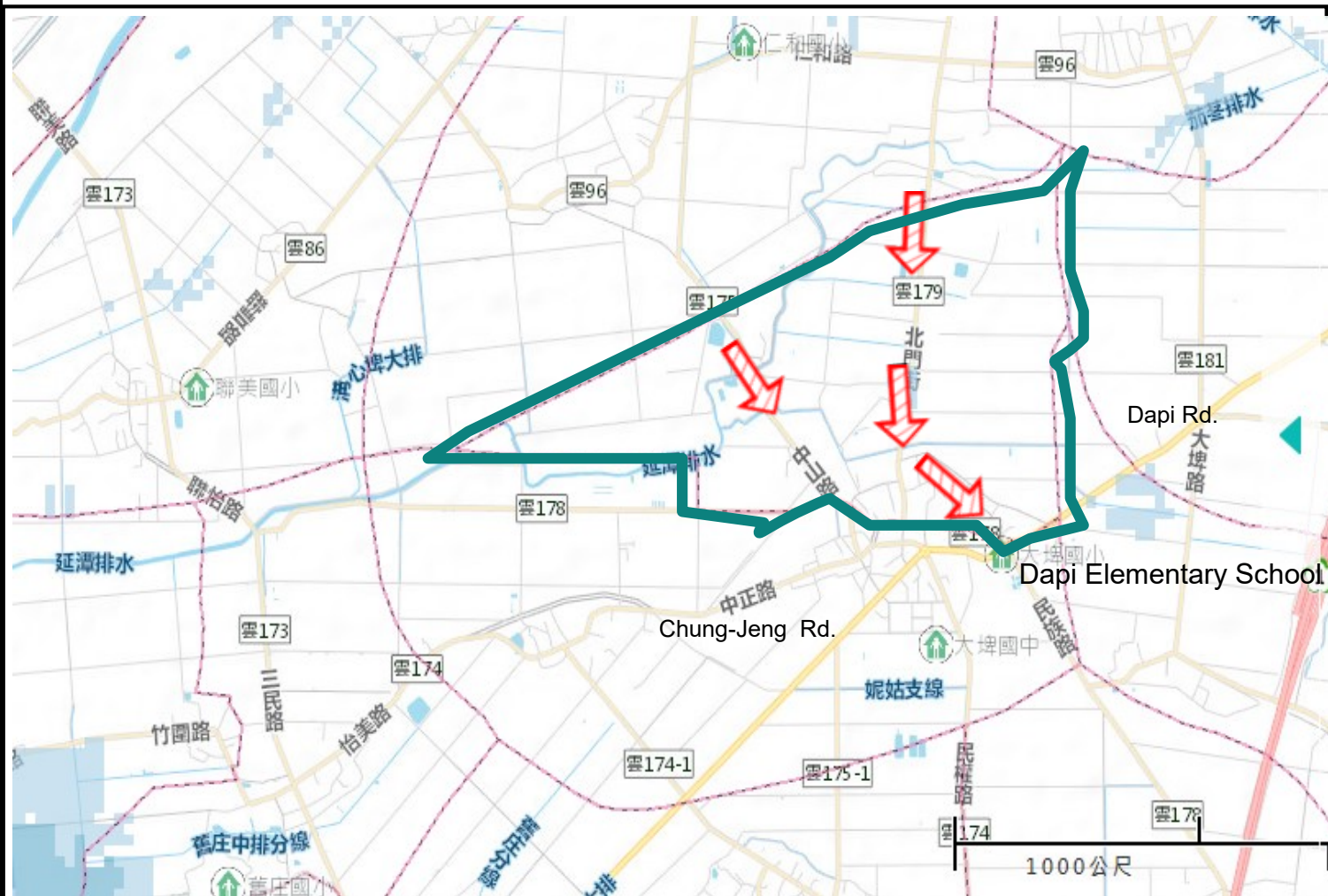
Shelter: Dapi Elementary School

Accommodate: 499 people

Address: No. 23, Zhongzheng Rd., Dapi Township

TEL: 05-591-2007

Made by Dapi Township Office,
May 2023



Legend	Administrative Boundary	Labelling	Facility	Flood Potential (500mm/24hr)
	Village Boundary	Evacuation Route	Indoor Evacuation Shelter	0.5-1.0 m
		Shelter for Flood	Emergency Operation Center, EOC	1.0-2.0 m
				2.0-3.0 m
				>3.0 m

Floods

Evacuation Map of Beijhen Village, Dapi Township, Yunlin County

Disaster Prevention Information

Administration Zone



Population : 745 people

Emergency notification

Dapi Township Emergency Operation Center (EOC)
TEL: 05-591-4490

Beijhen Village Office
TEL: 05-591-2037

Yimei Police Office
TEL: 05-591-2060

Dapi Fire Department
TEL: 05-591-2009

Disaster Prevention Information Website

Soil and Water Conservation Bureau

<http://246.swcb.gov.tw/>

Water Resources Agency

<http://www.wra.gov.tw/>

Directorate General of Highways

<http://www.thb.gov.tw/>

Evacuation Principle

Floods: Vertical refuge. People live in lowlands go to shelters.

Evacuation Shelter

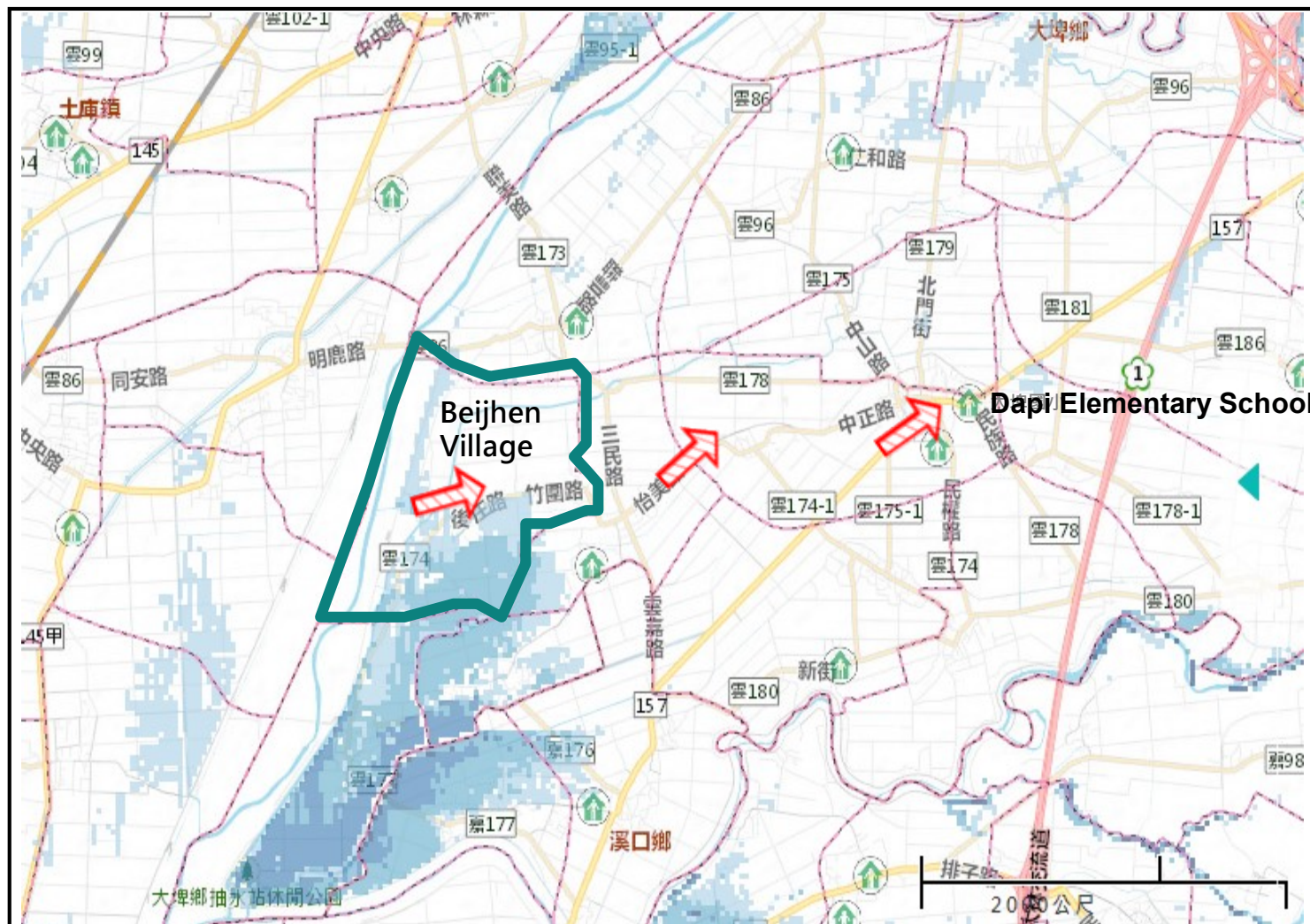
Shelter: Dapi Elementary School (Include Sports Field)

Accommodate: 499 people

Address: No. 23, Zhongzheng Rd., Dapi Township

TEL: 05-591-2007

Made by Dapi Township Office,
May 2023



Legend	Administrative Boundary	Labelling	Facility	Flood Potential (500mm/24hr)
	Village Boundary	Evacuation Route Shelter for Flood	Indoor Evacuation Shelter Emergency Operation Center, EOC	0.5-1.0 m 1.0-2.0 m 2.0-3.0 m >3.0 m

Floods

Evacuation Map of Jitian Village, Dapi Township, Yunlin County

Disaster Prevention Information

Administration Zone



Population : 752 people

Emergency notification

Dapi Township Emergency Operation Center (EOC)
TEL: 05-591-4490

Jitian Village Office
TEL: 05-591-2029

Dapi Police Office
TEL: 05-591-2040

Dapi Fire Department
TEL: 05-591-2009

Disaster Prevention Information Website

Soil and Water Conservation Bureau

<http://246.swcb.gov.tw/>

Water Resources Agency

<http://www.wra.gov.tw/>

Directorate General of Highways

<http://www.thb.gov.tw/>

Evacuation Principle

Floods: Vertical refuge. People live in lowlands go to shelters.

Evacuation Shelter

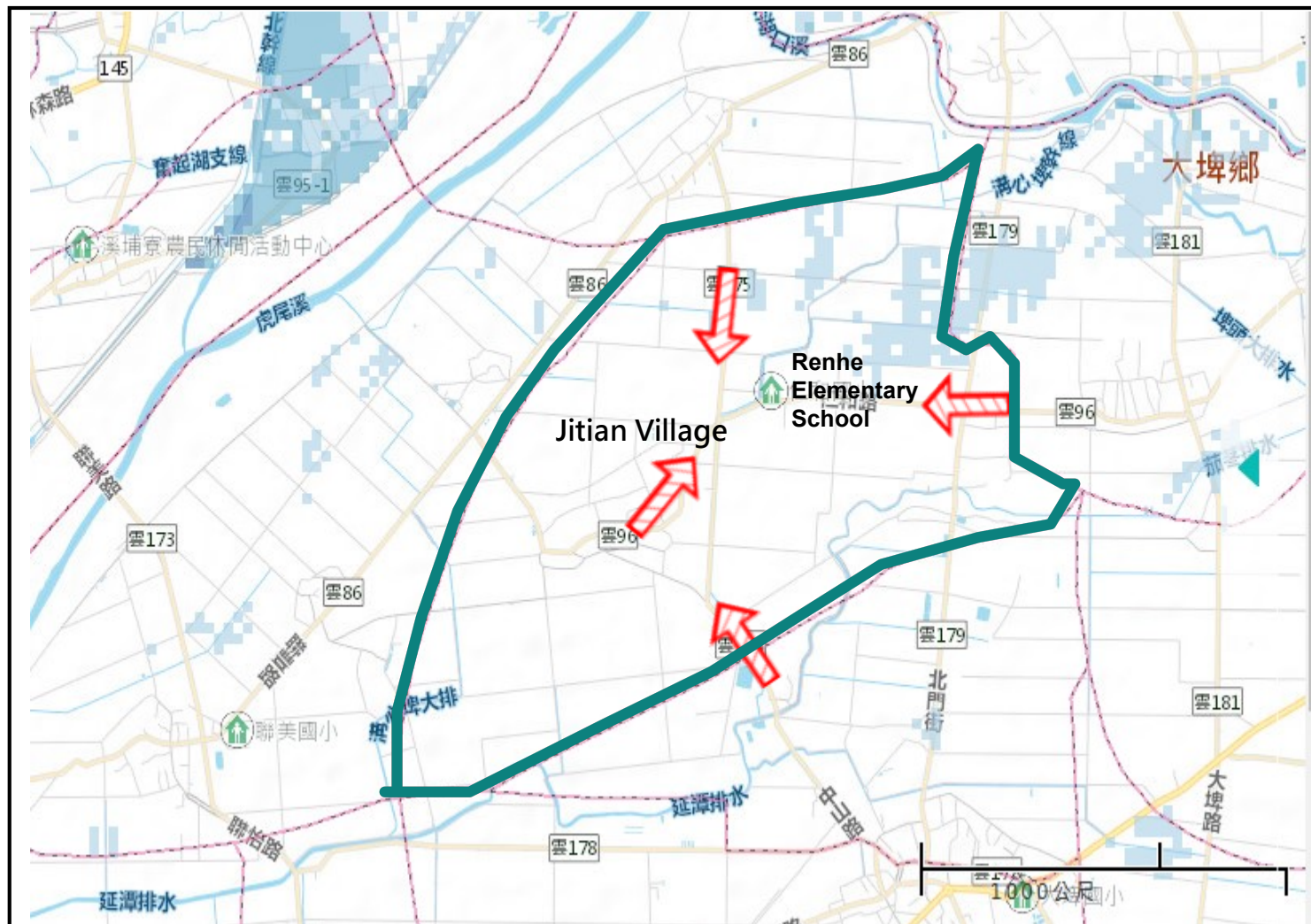
Shelter: Renhe Elementary School (Include Sports Field)

Accommodate: 412 people

Address: No. 4, Renhe, Dapi Township, Yunlin County 631045, Taiwan (R.O.C.)

TEL: 05-591-2454

Made by Dapi Township Office, May 2023



Legend	Administrative Boundary	Labelling	Facility	Flood Potential (500mm/24hr)
	Village Boundary	Evacuation Route	Indoor Evacuation Shelter	0.5-1.0 m
		Shelter for Flood	Emergency Operation Center, EOC	1.0-2.0 m
				2.0-3.0 m
				>3.0 m

Floods

Evacuation Map of Sijhen Village, Dapi Township, Yunlin County

Disaster Prevention Information

Administration Zone



Population : 744 people

Emergency notification

Dapi Township Emergency Operation Center (EOC)
TEL: 05-591-4490

Sijhen Village Office
TEL: 05-591-6883

Yimei Police Office
TEL: 05-591-2060

Dapi Fire Department
TEL: 05-591-2009

Disaster Prevention Information Website

Soil and Water Conservation Bureau

<http://246.swcb.gov.tw/>

Water Resources Agency

<http://www.wra.gov.tw/>

Directorate General of Highways

<http://www.thb.gov.tw/>

Evacuation Principle

Floods: Vertical refuge. People live in lowlands go to shelters.

Evacuation Shelter

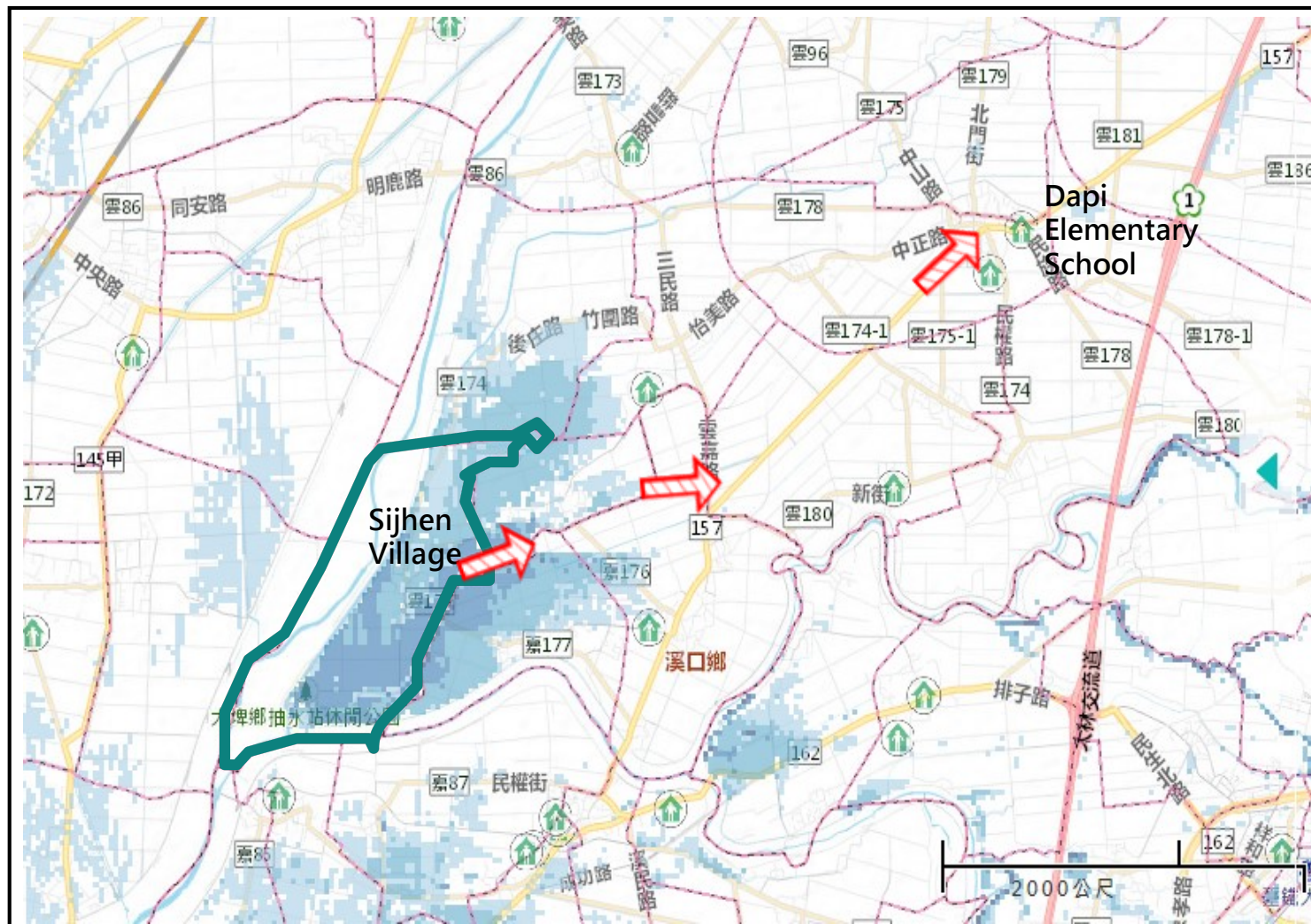
Shelter: Dapi Elementary School (Include Sports Field)

Accommodate: 499 people

Address: No. 23, Zhongzheng Rd., Dapi Township

TEL: 05-591-2007

Made by Dapi Township Office, May 2023



Legend	Administrative Boundary	Labelling	Facility	Flood Potential (500mm/24hr)
	Village Boundary	Evacuation Route Shelter for Flood	Indoor Evacuation Shelter Emergency Operation Center, EOC	0.5-1.0 m 1.0-2.0 m 2.0-3.0 m >3.0 m

Floods

Evacuation Map of Shangyi Village, Dapi Township, Yunlin County

Disaster Prevention Information

Administration Zone



Population : 791 people

Emergency notification

Dapi Township Emergency Operation Center (EOC)
TEL: 05-591-4490

Shangyi Village Office
TEL: 05-591-6572

Dapi Police Office
TEL: 05-591-2040

Dapi Fire Department
TEL: 05-591-2009

Disaster Prevention Information Website

Soil and Water Conservation Bureau

<http://246.swcb.gov.tw/>

Water Resources Agency

<http://www.wra.gov.tw/>

Directorate General of Highways

<http://www.thb.gov.tw/>

Evacuation Principle

Floods: Vertical refuge. People live in lowlands go to shelters.

Evacuation Shelter

Shelter1: Dapi Elementary School (Include Sports Field) 

Accommodate: 499 people

Address: No. 23, Zhongzheng Rd., Dapi Township

TEL: 05-591-2007

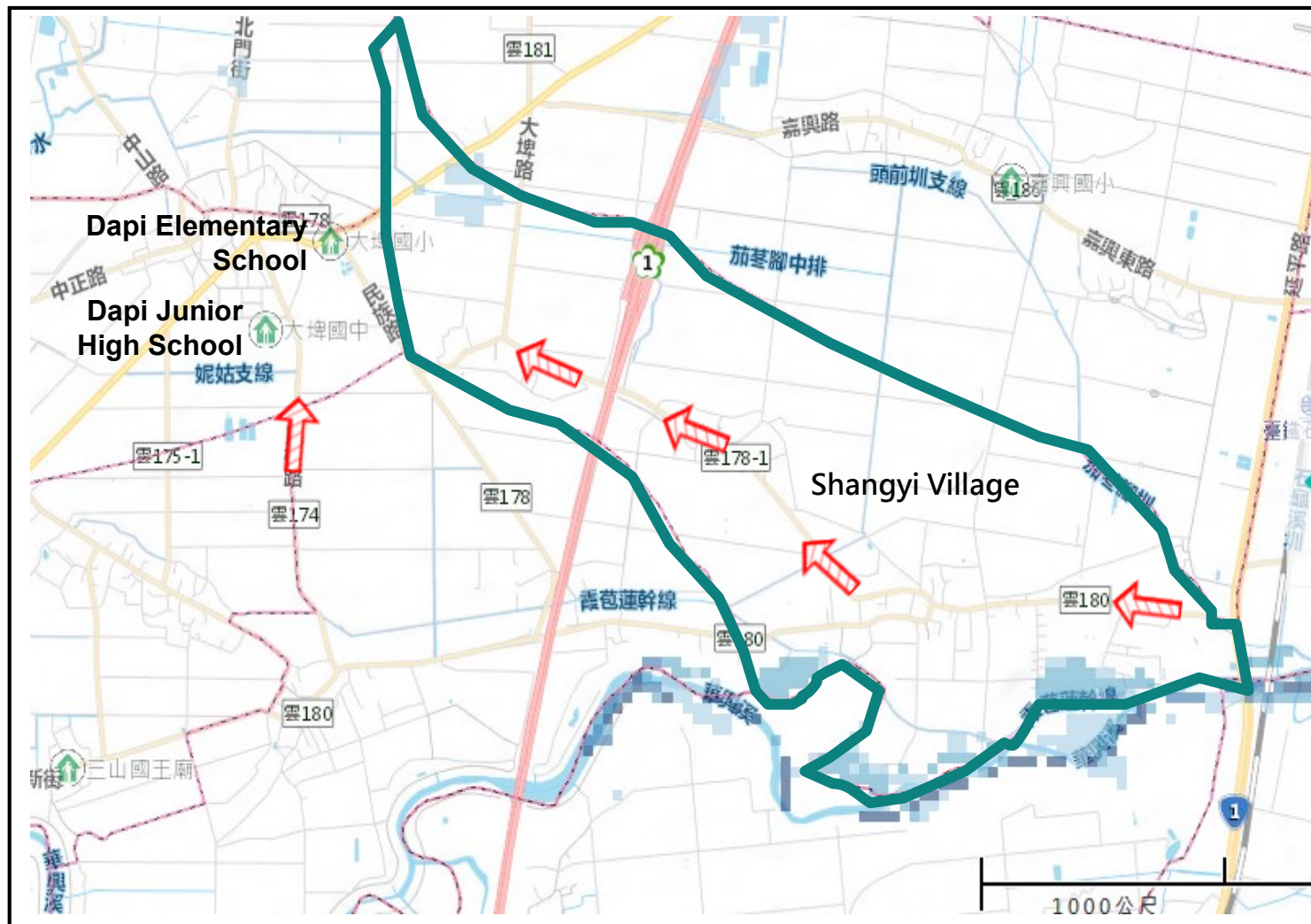
Shelter2: Dapi Junior High School (Include Sports Field) 










Accommodate: 499 people

Address: No. 80, Minquan Rd., Dapi Township

TEL: 05-5912051

Made by Dapi Township Office,
May 2023



Legend	Administrative Boundary	Labelling	Facility	Flood Potential (500mm/24hr)
	 Village Boundary	 Evacuation Route  Shelter for Flood	 Indoor Evacuation Shelter  Emergency Operation Center, EOC	 0.5-1.0 m  1.0-2.0 m  2.0-3.0 m  >3.0 m

Floods

Evacuation Map of Yiran Village, Dapi Township, Yunlin County

Disaster Prevention Information

Administration Zone



Population : 791 people

Emergency notification

Dapi Township Emergency Operation
Center,(EOC)

TEL:05-591-4490

Yiran Village Office

TEL:05-591-0588

Yimej Police Office

TEL:05-591-2060

Dani Fire Department

TEL:05-591-2009

Disaster Prevention
Information Website

Soil and Water Conservation Bureau

<http://246.swcb.gov.tw/>

Water Resources Agency

<http://www.wra.gov.tw/>

Directorate General of Highways

<http://www.thb.gov.tw/>

Evacuation Principle

Floods: Vertical refuge. People live in lowlands go to shelters.

Evacuation Shelter

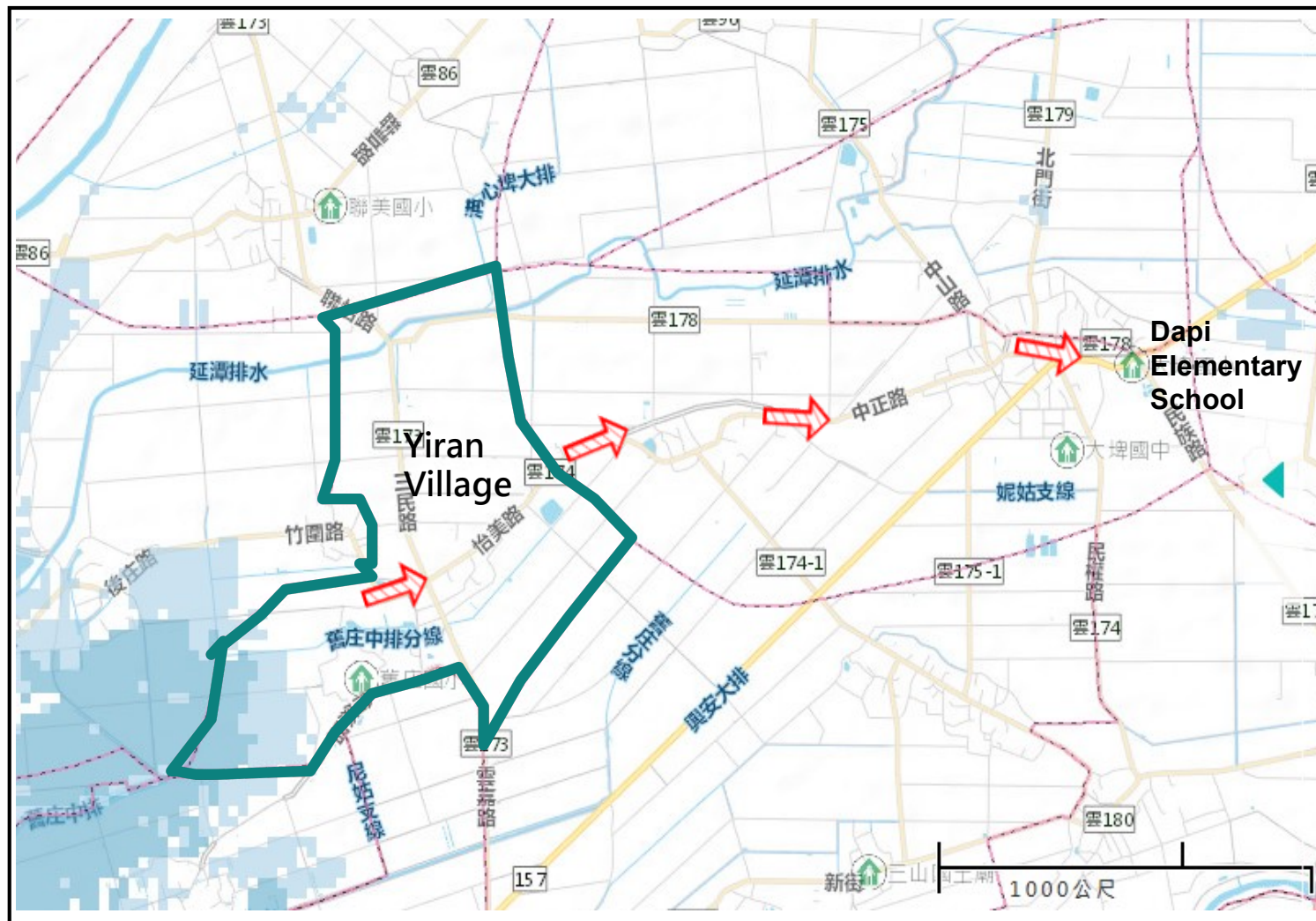
Shelter: Dapi Elementary School(Include Sports Field) 










Accommodate: 499 people

Address: No. 23,
Zhongzheng Rd., Dapi
Township

TEL: 05-591-2007

Made by **Dapi** Township Office,
May 2023



Legend	Administrative Boundary	Labelling	Facility	Flood Potential (500mm/24hr)
	 Village Boundary	 Evacuation Route  Shelter for Flood	 Indoor Evacuation Shelter  Emergency Operation Center, EOC	 0.5-1.0 m  1.0-2.0 m  2.0-3.0 m  >3.0 m

Floods

Evacuation Map of Songjhu Village, Dapi Township, Yunlin County

Disaster Prevention Information

Administration Zone



Population : 988 people

Emergency notification

Dapi Township Emergency Operation Center (EOC)
TEL: 05-591-4490

Songjhu Village Office
TEL: 05-591-2294

Dapi Police Office
TEL: 05-591-2040

Dapi Fire Department
TEL: 05-591-2009

Disaster Prevention Information Website

Soil and Water Conservation Bureau

<http://246.swcb.gov.tw/>

Water Resources Agency

<http://www.wra.gov.tw/>

Directorate General of Highways

<http://www.thb.gov.tw/>

Evacuation Principle

Floods: Vertical refuge. People live in lowlands go to shelters.

Evacuation Shelter

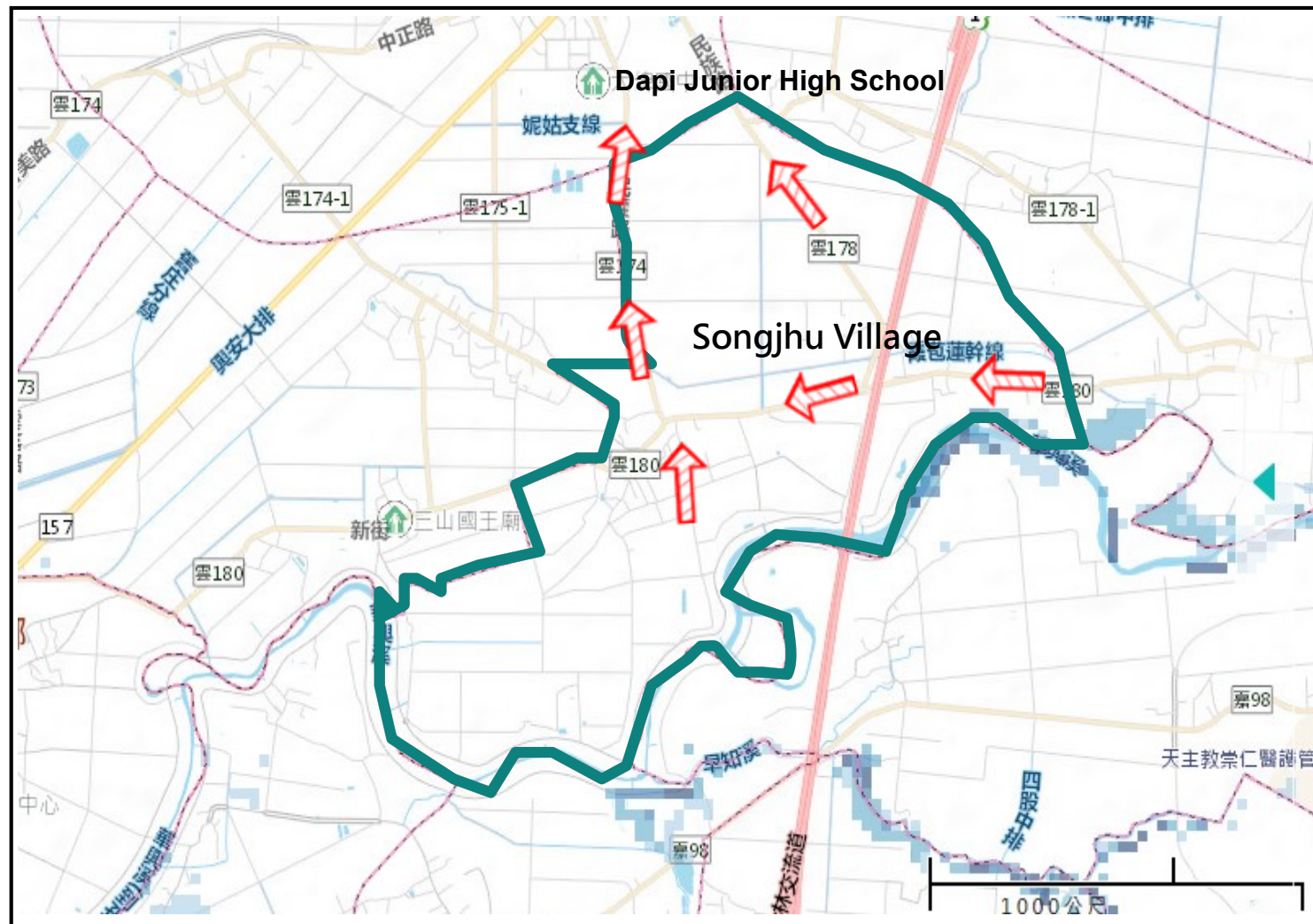
Shelter: Dapi Junior High School (Include Sports Field) 










Accommodate: 499 people

Address: No. 80, Minquan Rd., Dapi Township

TEL: 05-5912051

Made by Dapi Township Office,
May 2023



Legend	Administrative Boundary	Labelling	Facility	Flood Potential (500mm/24hr)
	 Village Boundary	 Evacuation Route  Shelter for Flood	 Indoor Evacuation Shelter  Emergency Operation Center, EOC	 0.5-1.0 m  1.0-2.0 m  2.0-3.0 m  >3.0 m

Floods

Evacuation Map of Jiasing Village, Dapi Township, Yunlin County

Disaster Prevention Information

Administration Zone



Population : 1,964 people

Emergency notification

Dapi Township Emergency Operation Center,(EOC)
TEL:05-591-4490

Jiasing Village Office
TEL:05-591-2034

Dapi Police Office
TEL:05-591-2040

Dapi Fire Department
TEL:05-591-2009

Disaster Prevention Information Website

Soil and Water Conservation Bureau

<http://246.swcb.gov.tw/>

Water Resources Agency

<http://www.wra.gov.tw/>

Directorate General of Highways

<http://www.thb.gov.tw/>

Evacuation Principle

Floods: Vertical refuge. People live in lowlands go to shelters.

Evacuation Shelter

Shelter: Jiasing Elementary School(Include Sports Field)

Accommodate: 437 people

Address: No. 65, Jiassing, Dapi Township, Yunlin County 631041, Taiwan (R.O.C.)

TEL: 05-5912434

Made by Dapi Township Office, May 2023



Legend	Administrative Boundary	Labelling	Facility	Flood Potential (500mm/24hr)
	Village Boundary	Evacuation Route	Indoor Evacuation Shelter	0.5-1.0 m
		Shelter for Flood	Emergency Operation Center, EOC	1.0-2.0 m
				2.0-3.0 m
				>3.0 m

Floods

Evacuation Map of Sing An Village, Dapi Township, Yunlin County

Disaster Prevention Information

Administration Zone



Population : 717 people

Emergency notification

Dapi Township Emergency Operation Center (EOC)
TEL: 05-591-4490

Sing An Village Office
TEL: 05-591-2035

Yimei Police Office
TEL: 05-591-2060

Dapi Fire Department
TEL: 05-591-2009

Disaster Prevention Information Website

Soil and Water Conservation Bureau

<http://246.swcb.gov.tw/>

Water Resources Agency

<http://www.wra.gov.tw/>

Directorate General of Highways

<http://www.thb.gov.tw/>

Evacuation Principle

Floods: Vertical refuge. People live in lowlands go to shelters.

Evacuation Shelter

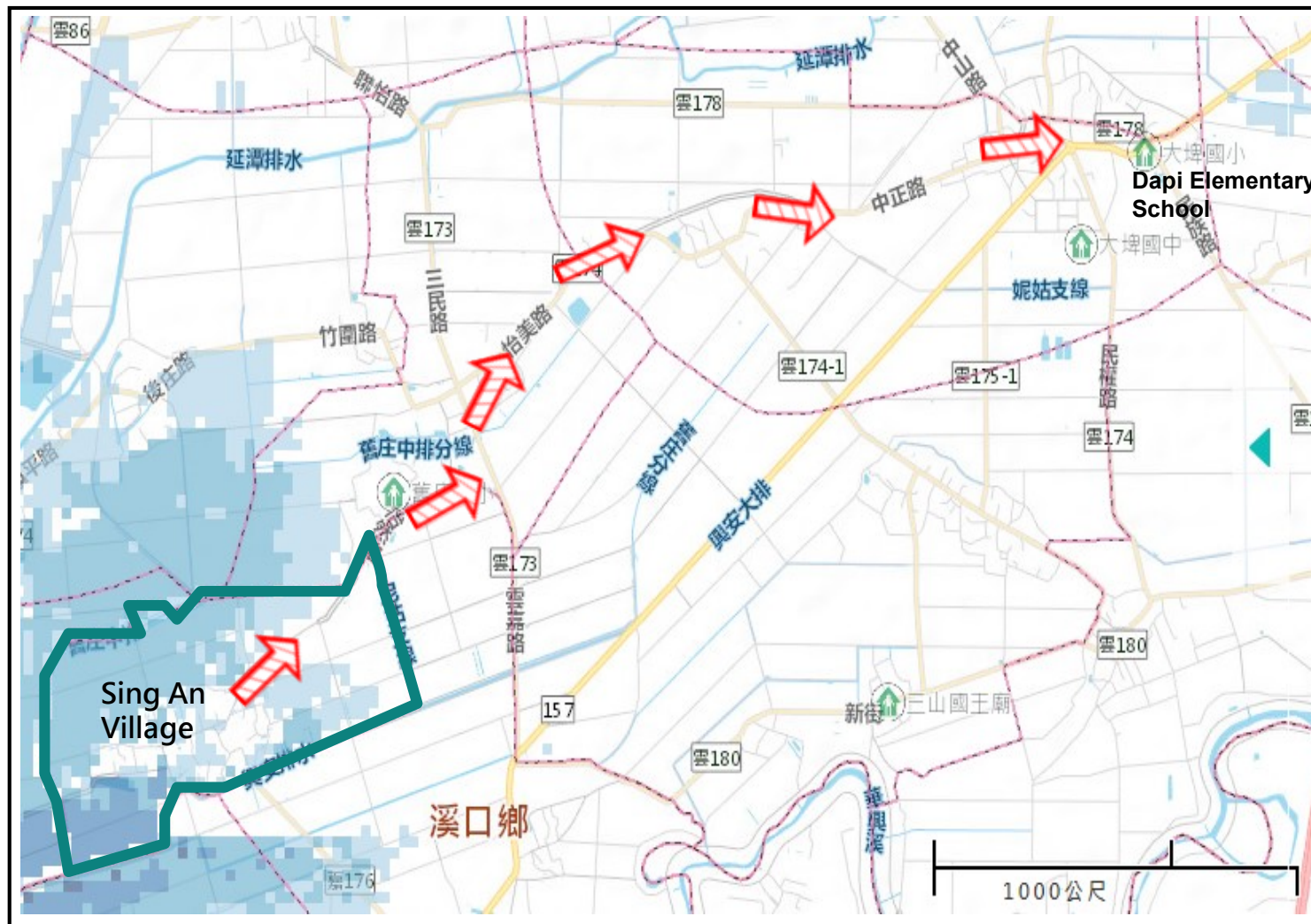
Shelter: Dapi Elementary School (Include Sports Field)

Accommodate: 499 people

Address: No. 23, Zhongzheng Rd., Dapi Township

TEL: 05-591-2007

Made by Dapi Township Office, May 2023



Legend	Administrative Boundary	Labelling	Facility	Flood Potential (500mm/24hr)
	Village Boundary	Evacuation Route	Indoor Evacuation Shelter	0.5-1.0 m
		Shelter for Flood	Emergency Operation Center, EOC	1.0-2.0 m
				2.0-3.0 m
				>3.0 m

Floods

Evacuation Map of Lianmei Village, Dapi Township, Yunlin County

Disaster Prevention Information

Administration Zone



Population : 1,169 people

Emergency notification

Dapi Township Emergency Operation Center (EOC)
TEL: 05-591-4490

Lianmei Village Office
TEL: 05-591-4788

Yimei Police Office
TEL: 05-591-2060

Dapi Fire Department
TEL: 05-591-2009

Disaster Prevention Information Website

Soil and Water Conservation Bureau

<http://246.swcb.gov.tw/>

Water Resources Agency

<http://www.wra.gov.tw/>

Directorate General of Highways

<http://www.thb.gov.tw/>

Evacuation Principle

Floods: Vertical refuge. People live in lowlands go to shelters.

Evacuation Shelter

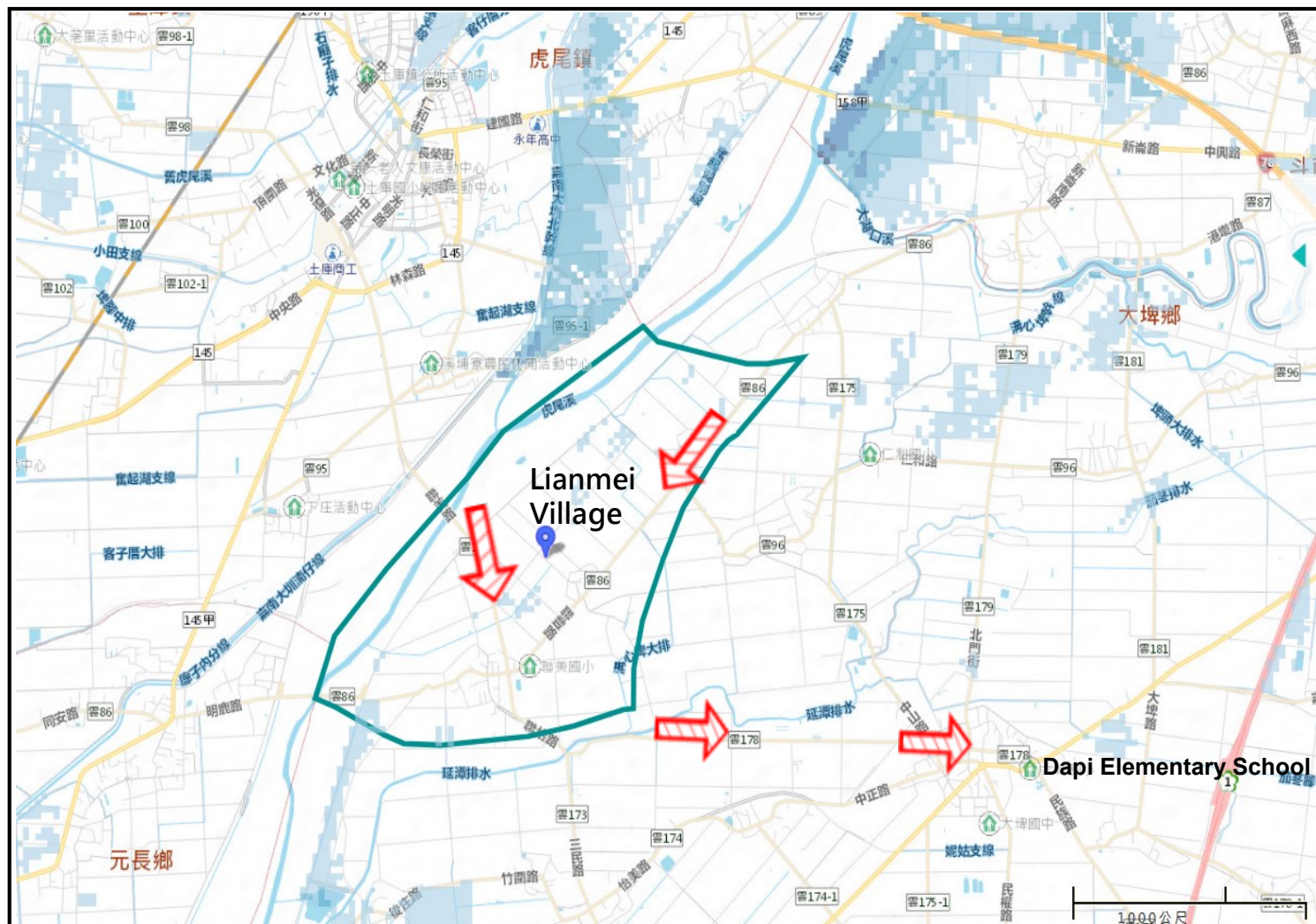
Shelter: Dapi Elementary School (Include Sports Field)

Accommodate: 499 people

Address: No. 23, Zhongzheng Rd., Dapi Township

TEL: 05-591-2007

Made by Dapi Township Office, May 2023



Legend	Administrative Boundary	Labelling	Facility	Flood Potential (500mm/24hr)
	Village Boundary	Evacuation Route Shelter for Flood	Indoor Evacuation Shelter Emergency Operation Center, EOC	0.5-1.0 m 1.0-2.0 m 2.0-3.0 m >3.0 m

Floods

Evacuation Map of Fongtian Village, Dapi Township, Yunlin County

Disaster Prevention Information

Administration Zone



Population : 1,863 people

Emergency notification

Dapi Township Emergency Operation Center (EOC)
TEL: 05-591-4490

Fongtian Village Office
TEL: 05-591-2038

Dapi Police Office
TEL: 05-591-2040

Dapi Fire Department
TEL: 05-591-2009

Disaster Prevention Information Website

Soil and Water Conservation Bureau

<http://246.swcb.gov.tw/>

Water Resources Agency

<http://www.wra.gov.tw/>

Directorate General of Highways

<http://www.thb.gov.tw/>

Evacuation Principle

Floods: Vertical refuge. People live in lowlands go to shelters.

Evacuation Shelter

Shelter1: Jiassing Elementary School (Include Sports Field)

Accommodate: 437 people

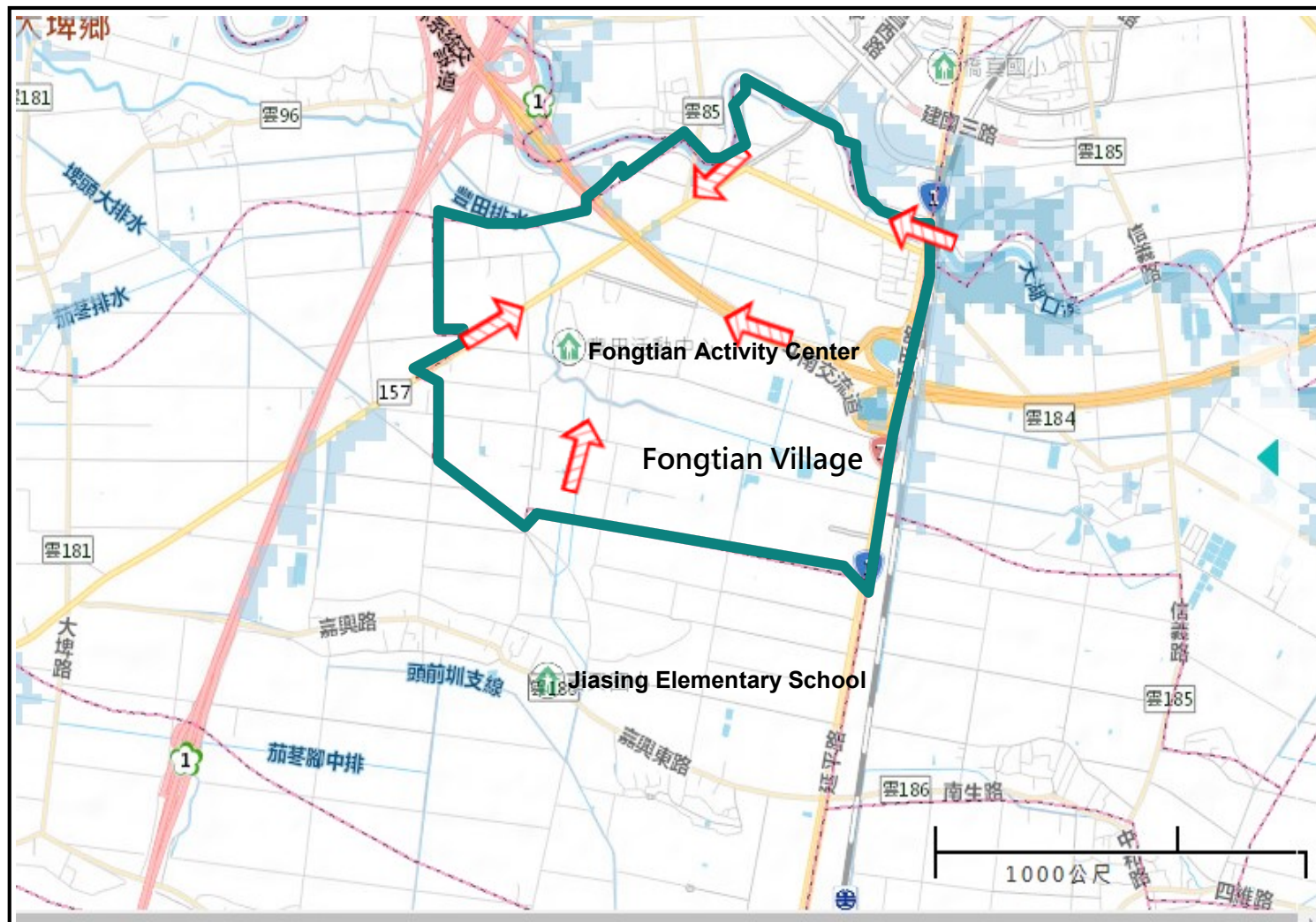
Address: No. 65, Jiassing, Dapi Township, Yunlin County 631041, Taiwan (R.O.C.)
TEL: 05-5912434

Shelter2: Fongtian Activity Center

Accommodate: 112 people

Address: No. 12-1, Fengtian, Dapi Township, Yunlin County 631044, Taiwan (R.O.C.)
TEL: 05-5912038

Made by Dapi Township Office,
May 2023



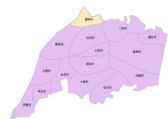
Legend	Administrative Boundary	Labelling	Facility	Flood Potential (500mm/24hr)
	Village Boundary	Evacuation Route	Indoor Evacuation Shelter	0.5-1.0 m
		Shelter for Flood	Emergency Operation Center, EOC	1.0-2.0 m
				2.0-3.0 m
				>3.0 m

Floods

Evacuation Map of Fonggang Village, Dapi Township, Yunlin County

Disaster Prevention Information

Administration Zone



Population : 634 people

Emergency notification

Dapi Township Emergency Operation Center (EOC)
TEL:05-591-4490

Fonggang Village Office
TEL:05-591-2032

Dapi Police Office
TEL:05-591-2040

Dapi Fire Department
TEL:05-591-2009

Disaster Prevention Information Website

Soil and Water Conservation Bureau

<http://246.swcb.gov.tw/>

Water Resources Agency

<http://www.wra.gov.tw/>

Directorate General of Highways

<http://www.thb.gov.tw/>

Evacuation Principle

Floods: Vertical refuge. People live in lowlands go to shelters.

Evacuation Shelter

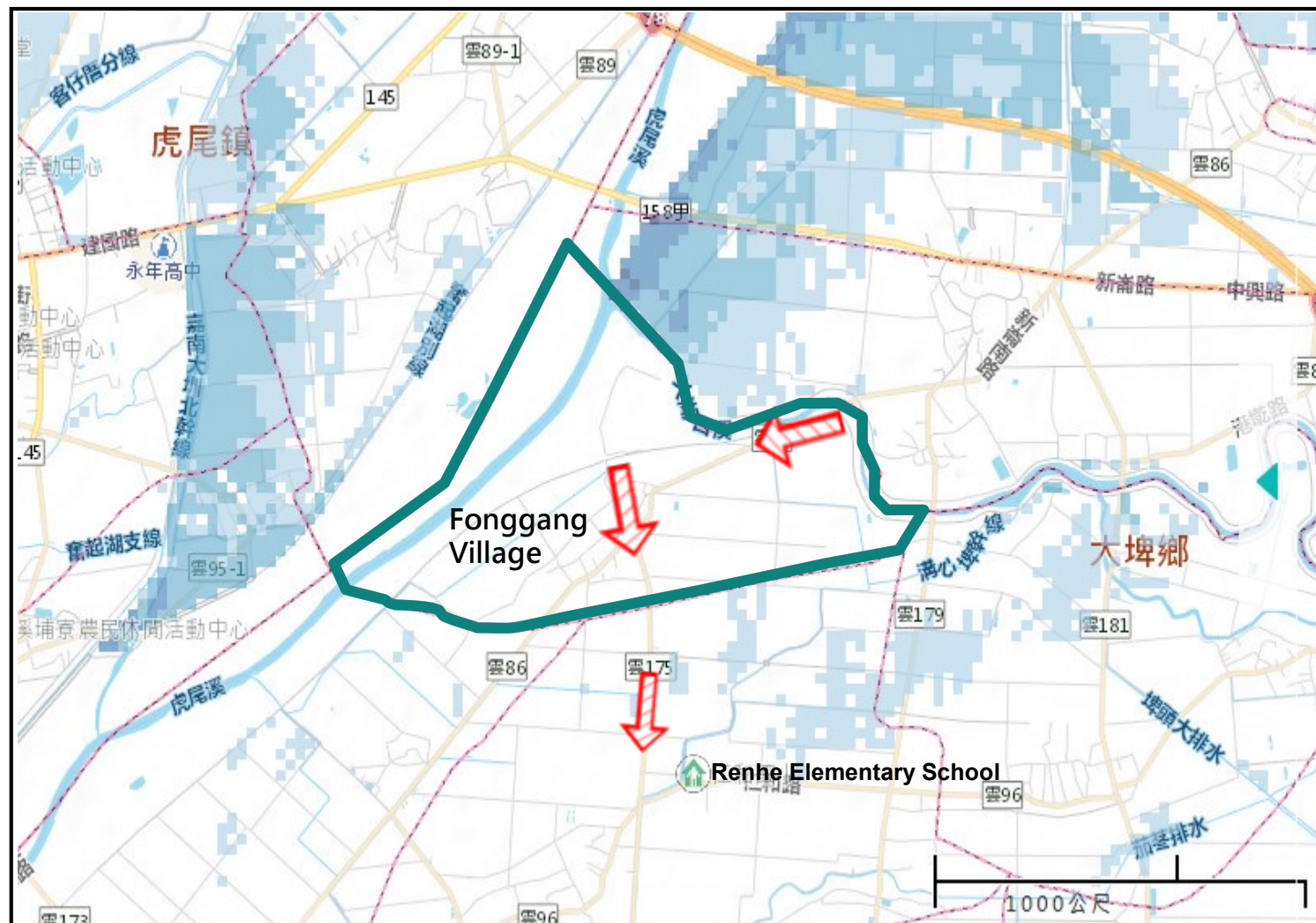
Shelter: **Renhe Elementary School** (Include Sports Field)

Accommodate: 412 people

Address: No. 4, Renhe, Dapi Township, Yunlin County 631045, Taiwan (R.O.C.)

TEL: 05-591-2454

Made by **Dapi Township Office**, May 2023



Legend	Administrative Boundary	Labelling	Facility	Flood Potential (500mm/24hr)
	Village Boundary	Evacuation Route Shelter for Flood	Indoor Evacuation Shelter Emergency Operation Center, EOC	0.5-1.0 m 1.0-2.0 m 2.0-3.0 m >3.0 m