

Map of flood disaster prevention in Zhongzheng Village, Tuku Town, Yunlin County

Disaster Prevention Information Administration Zone



Population : 875 people

Emergency notification

Tuku Township Emergency Response Center

TEL:05-662-3211#525

Chief of Village: LIN ZENG,BIN-BIN, (林曾彬彬)

TEL:05-662-7479

Tuku police station

TEL:05-662-2514

Tuku fire Brigade

TEL:05-662-2520

Disaster Prevention Information Website

Agency of Rural Development and Soil and Water Conservation

<https://www.ardswc.gov.tw/>

Water Resources Agency

<http://www.wra.gov.tw/>

Directorate General of Highways

<http://www.thb.gov.tw/>

Evacuation Principle

Floods: Shelter in place or evacuate to heights ; seek shelter in low-lying areas. The flooding potential area is a reference value. Please select the evacuation route according to the actual flooding situation, or ask the local fire department (squad) to assist in evacuation.

Evacuation Shelter

Shelter: Tuku Town Office(Activity Center)

Area: 174 square meter

Accommodate: 44 people

Address: No. 175, Zhongxing Road, Shimiao Village

TEL: 05-662-3211

Place: First Elderly Recreation and Recreation Activity Center

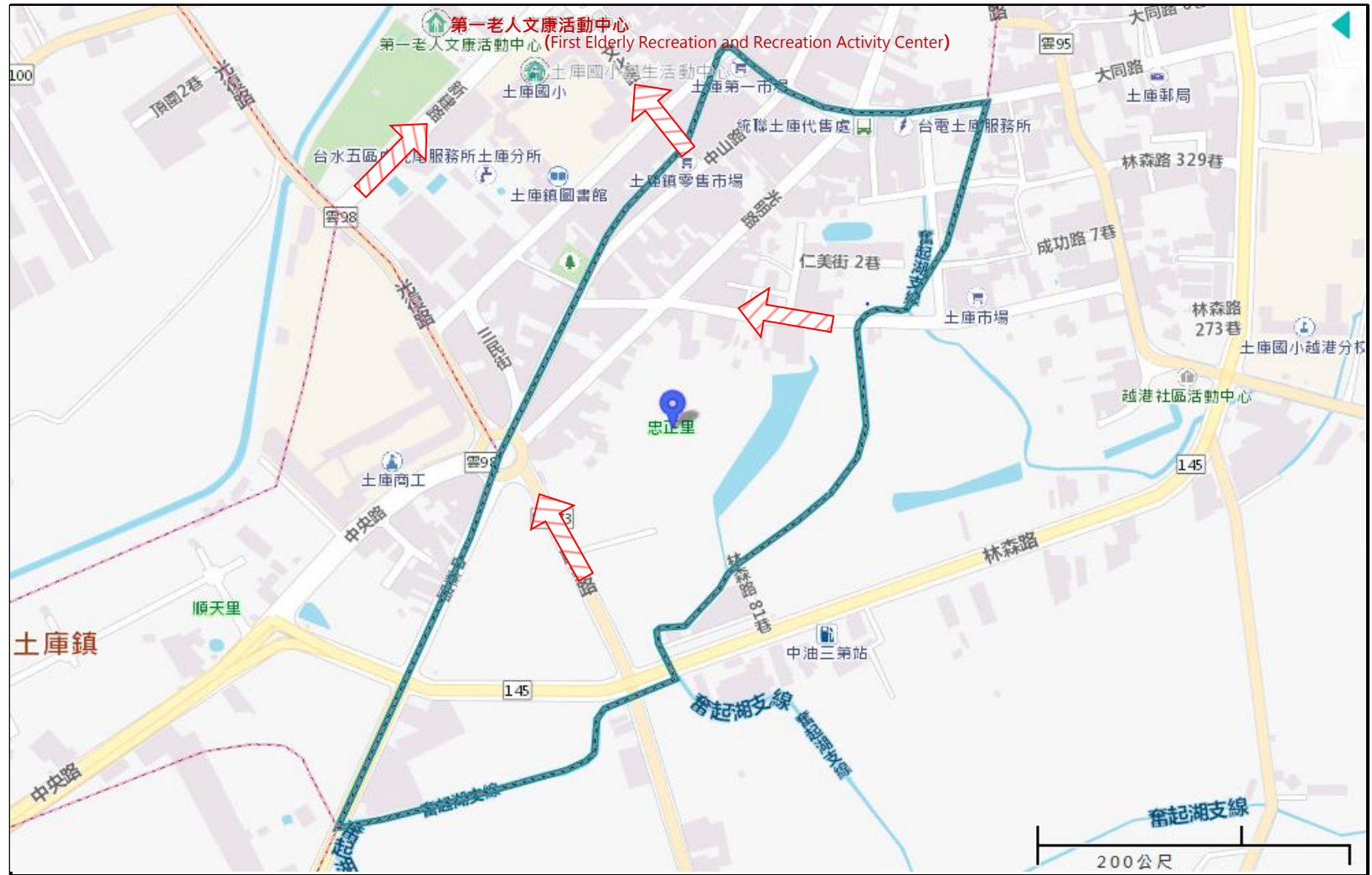
Area: 385 square meter

Accommodate: 96 people

Address: No. 1-6 Xinjian Road, Shuntian Village

TEL: 05-662-3211

Made by Tuku Township Office, January 2024



Legend	Administrative Boundary	Labelling	Facility	500mm/24hr flooding potential
	Village Boundary	Evacuation Route	Indoor Evacuation Shelter	淹水深度：0.5~1.0 公尺
		Shelter for Tsunami		淹水深度：1.0~2.0 公尺
				淹水深度：2.0~3.0 公尺
				淹水深度：>3.0 公尺

Map of flood disaster prevention in Shuntian Village, Tuku Town, Yunlin County

Disaster Prevention Information Administration Zone



Population : 995 people

Emergency notification

Tuku Township Emergency Response Center

TEL:05-662-3211#525

Chief of Village: YANG-DING XIONG,(楊鼎雄)

TEL:05-662-8129

Tuku police station

TEL:05-662-2514

Tuku fire Brigade

TEL:05-662-2520

Disaster Prevention Information Website

Agency of Rural Development and Soil and Water Conservation

<https://www.ardswc.gov.tw/>

Water Resources Agency

<http://www.wra.gov.tw/>

Directorate General of Highways

<http://www.thb.gov.tw/>

Evacuation Principle

Floods: Shelter in place or evacuate to heights ; seek shelter in low-lying areas. The flooding potential area is a reference value. Please select the evacuation route according to the actual flooding situation, or ask the local fire department (squad) to assist in evacuation.

Evacuation Shelter

Shelter: Tuku Town Office(Activity Center)

Area: 174 square meter

Accommodate: 44 people

Address: No. 175, Zhongxing Road, Shimiao Village

TEL: 05-662-3211

Place: First Elderly Recreation and Recreation Activity Center

Area: 385 square meter

Accommodate: 96 people

Address: No. 1-6 Xinjian Road, Shuntian Village

TEL: 05-662-3211

Made by Tuku Township Office, January 2024



Legend	Administrative Boundary	Labelling	Facility	500mm/24hr flooding potential
	Village Boundary	Evacuation Route Shelter for Tsunami	Indoor Evacuation Shelter	<div> 淹水深度：0.5~1.0 公尺 </div> <div> 淹水深度：2.0~3.0 公尺 </div> <div> 淹水深度：1.0~2.0 公尺 </div> <div> 淹水深度：>3.0 公尺 </div>

Map of flood disaster prevention in Gongbei Village, Tuku Town, Yunlin County

Disaster Prevention Information Administration Zone



Population : 1,576 people

Emergency notification

Tuku Township Emergency Response Center

TEL:05-662-3211#525

Chief of Village: LIU-XIAI LING,(劉夏苓)

TEL:05-662-0512

Tuku police station

TEL:05-662-2514

Tuku fire Brigade

TEL:05-662-2520

Disaster Prevention Information Website

Agency of Rural Development and Soil and Water Conservation

<https://www.ardswc.gov.tw/>

Water Resources Agency

<http://www.wra.gov.tw/>

Directorate General of Highways

<http://www.thb.gov.tw/>

Evacuation Principle

Floods: Shelter in place or evacuate to heights ; seek shelter in low-lying areas. The flooding potential area is a reference value. Please select the evacuation route according to the actual flooding situation, or ask the local fire department (squad) to assist in evacuation.

Evacuation Shelter

Shelter: Tuku Town Office(Activity Center)

Area: 174 square meter

Accommodate: 44 people

Address: No. 175, Zhongxing Road, Shimiao Village

TEL: 05-662-3211

Place: First Old Cultural and Recreational Activity Center

Area: 385 square meter

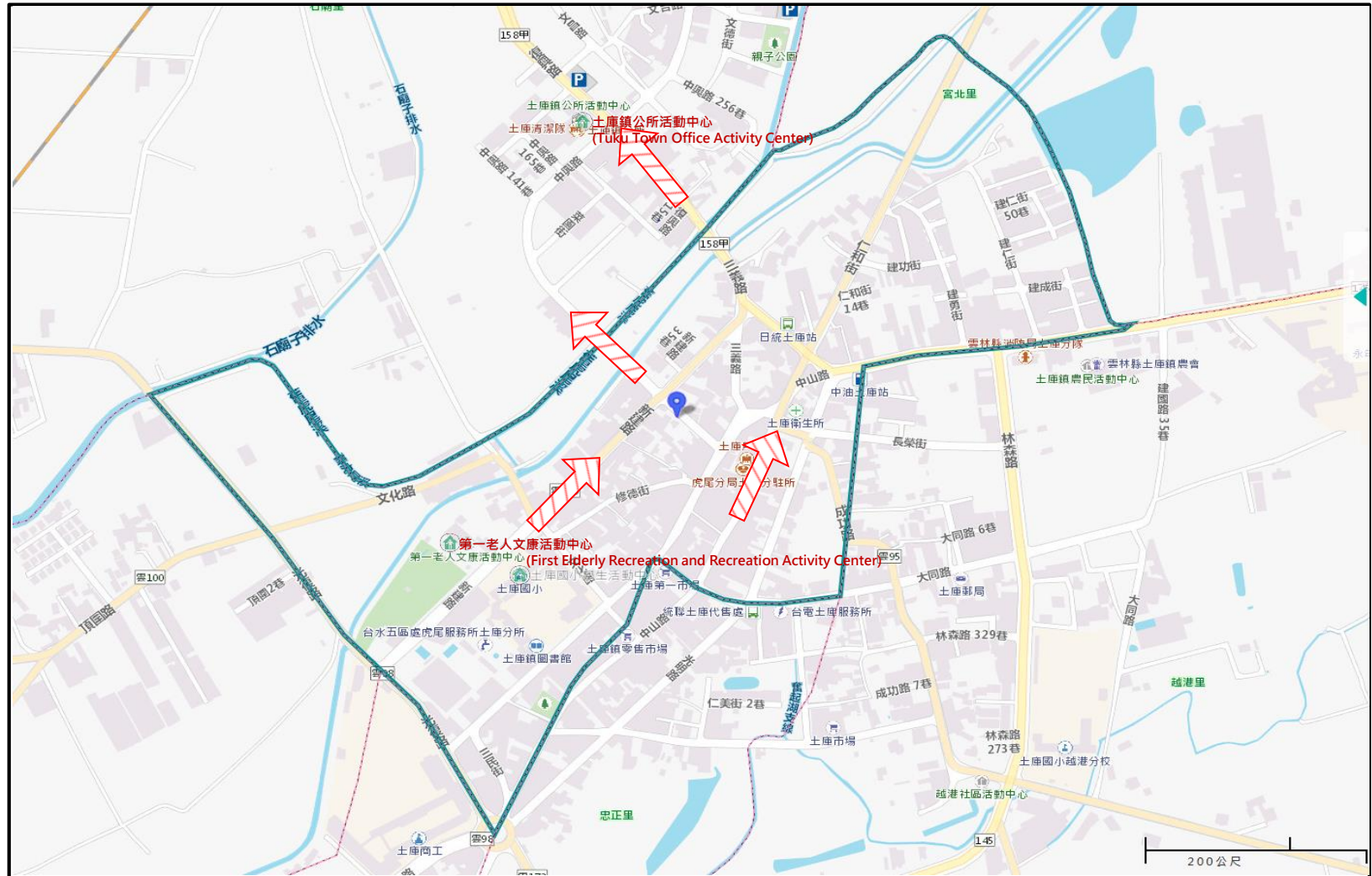
Accommodate: 96 people

Address: No. 1-6 Xinjian Road, Shuntian Village

TEL: 05-662-3211

Made by Tuku Township

Office, January 2024



Legend	Administrative Boundary	Labelling	Facility	500mm/24hr flooding potential
	Village Boundary	Evacuation Route	Indoor Evacuation Shelter	淹水深度：0.5~1.0 公尺
		Shelter for Tsunami		淹水深度：2.0~3.0 公尺
				淹水深度：1.0~2.0 公尺
				淹水深度：>3.0 公尺

Map of flood disaster prevention in Yuegang Village, Tuku Town, Yunlin County

Disaster Prevention Information Administration Zone



Population : 1,299 people

Emergency notification

Tuku Township Emergency Response Center

TEL:05-662-3211#525

Chief of Village: CHEN-GUAN RU,(陳冠汝)

TEL:05-622-6653

Tuku police station

TEL:05-662-2514

Tuku fire Brigade

TEL:05-662-2520

Disaster Prevention Information Website

Agency of Rural Development and Soil and Water Conservation

<https://www.ardswc.gov.tw/>

Water Resources Agency

<http://www.wra.gov.tw/>

Directorate General of Highways

<http://www.thb.gov.tw/>

Evacuation Principle

Floods: Shelter in place or evacuate to heights ; seek shelter in low-lying areas. The flooding potential area is a reference value. Please select the evacuation route according to the actual flooding situation, or ask the local fire department (squad) to assist in evacuation.

Evacuation Shelter

Shelter: Tuku Town Office(Activity Center)

Area: 174 square meter

Accommodate: 44 people

Address: No. 175, Zhongxing Road, Shimiao Village

TEL: 05-662-3211

Place: First Elderly Recreation and Recreation Activity Center

Area: 385 square meter

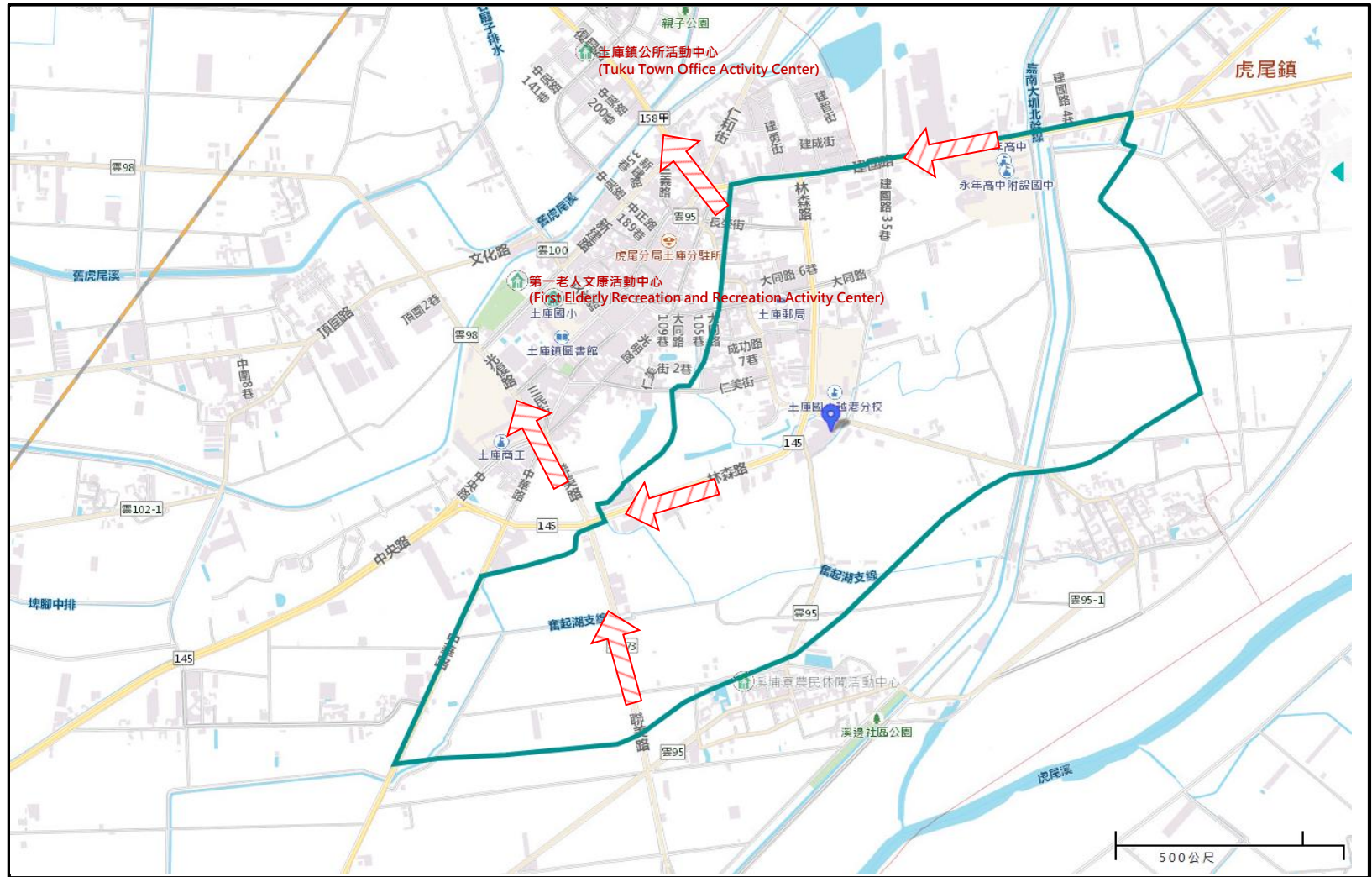
Accommodate: 96 people

Address: No. 1-6 Xinjian Road, Shuntian Village

TEL: 05-662-3211

Made by Tuku Township

Office, January 2024



Legend	Administrative Boundary	Labelling	Facility	500mm/24hr flooding potential
	Village Boundary	Evacuation Route	Indoor Evacuation Shelter	淹水深度：0.5~1.0 公尺
		Shelter for Tsunami		淹水深度：2.0~3.0 公尺
				淹水深度：1.0~2.0 公尺
				淹水深度：>3.0 公尺

Map of flood disaster prevention in XIBIAN Village, Tuku Town, Yunlin County

Disaster Prevention Information Administration Zone



Population : 1,223 people

Emergency notification

Tuku Township Emergency Response Center

TEL:05-662-3211#525

Chief of Village: XU-HONG YI(許宏義)

TEL:05-662-8385

Tuku police station

TEL:05-662-2514

Tuku fire Brigade

TEL:05-662-2520

Disaster Prevention Information Website

Agency of Rural Development and Soil and Water Conservation

<https://www.ardswc.gov.tw/>

Water Resources Agency

<http://www.wra.gov.tw/>

Directorate General of Highways

<http://www.thb.gov.tw/>

Evacuation Principle

Floods: Shelter in place or evacuate to heights ; seek shelter in low-lying areas. The flooding potential area is a reference value. Please select the evacuation route according to the actual flooding situation, or ask the local fire department (squad) to assist in evacuation.

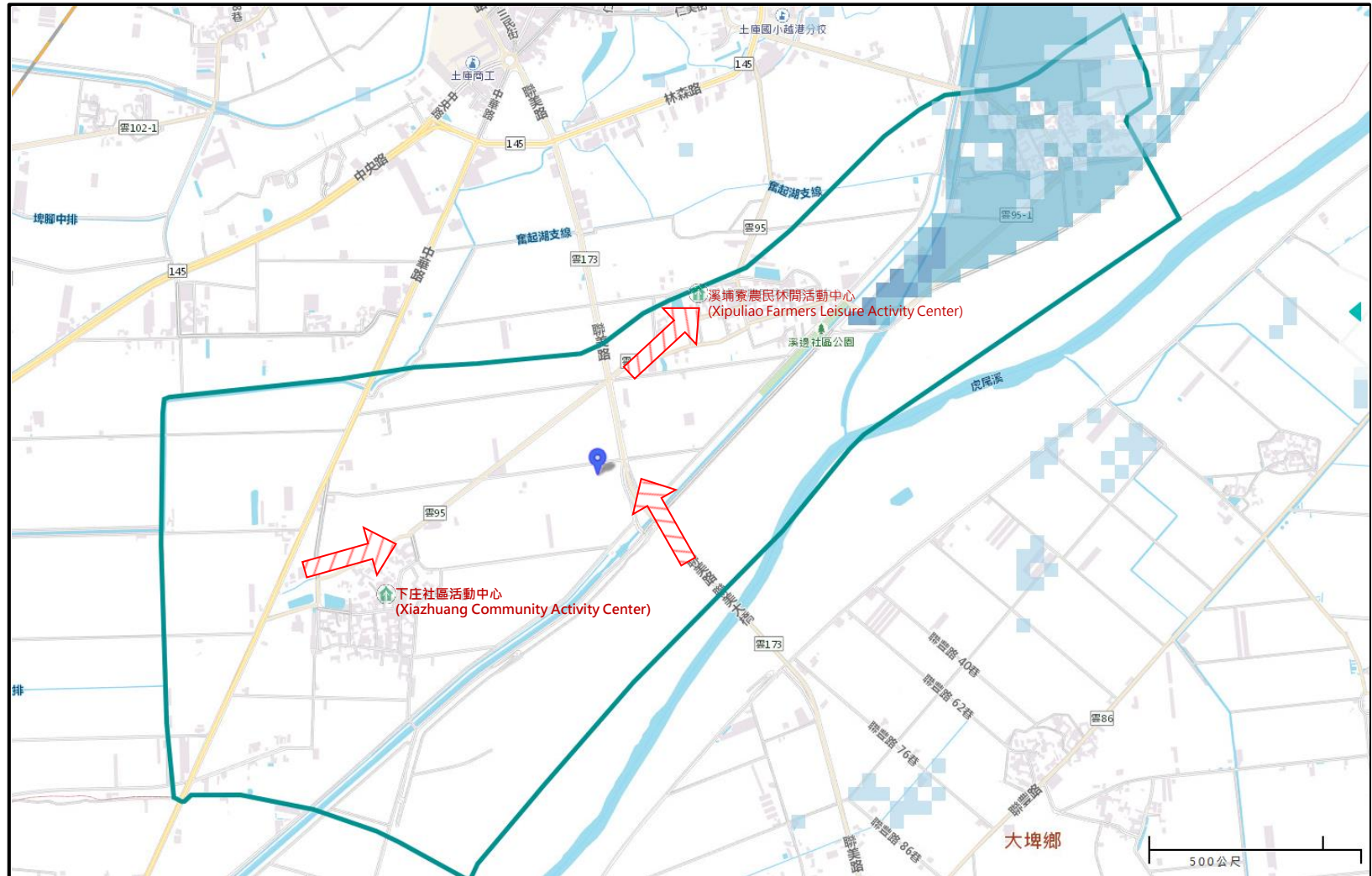
Evacuation Shelter

Shelter: Xiazhuang Community Activity Center
Area: 183 square meter
Accommodate: 46 people
Address: No. 18-1, Xiazhuang, Xibian Village

TEL: 05-662-2311
Place: Xipuliao Farmers Leisure Activity Center

Area: 450 square meter
Accommodate: 113 people
Address: No. 27-2, Lixipu, Xibian Village
TEL: 05-662-2311

Made by Tuku Township Office, January 2024



Legend	Administrative Boundary	Labelling	Facility	500mm/24hr flooding potential
	Village Boundary	Evacuation Route Shelter for Tsunami	Indoor Evacuation Shelter	淹水深度：0.5~1.0 公尺 淹水深度：2.0~3.0 公尺 淹水深度：1.0~2.0 公尺 淹水深度：>3.0 公尺

Map of flood disaster prevention in XINGXIN Village, Tuku Town, Yunlin County

Disaster Prevention Information Administration Zone



Population : 1,605 people

Emergency notification

Tuku Township Emergency Response Center

TEL:05-662-3211#525

Chief of Village: : CHEN,SIN-JIH,(陳信志)

TEL:05-662-9732

Tuku police station

TEL:05-662-2514

Tuku fire Brigade

TEL:05-662-2520

Disaster Prevention Information Website

Agency of Rural Development and Soil and Water Conservation

<https://www.ardswc.gov.tw/>

Water Resources Agency

<http://www.wra.gov.tw/>

Directorate General of Highways

<http://www.thb.gov.tw/>

Evacuation Principle

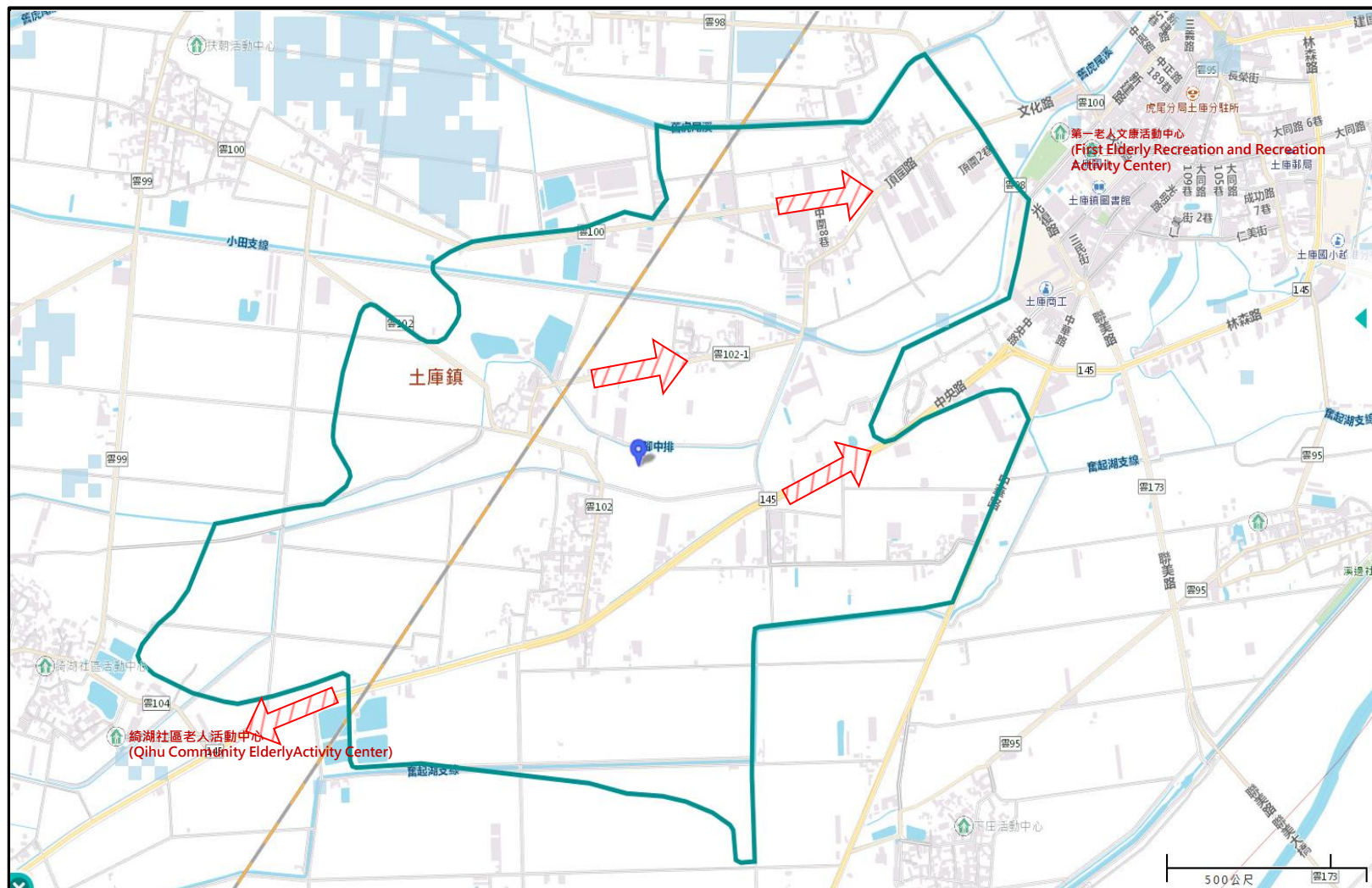
Floods: Shelter in place or evacuate to heights ; seek shelter in low-lying areas. The flooding potential area is a reference value. Please select the evacuation route according to the actual flooding situation, or ask the local fire department (squad) to assist in evacuation.

Evacuation Shelter

Shelter: First Elderly Recreation and Recreation Activity Center
Area: 385 square meter
Accommodate : 96 people
Address: No. 1-6 Xinjian Road, Shuntian Village
TEL: 05-662-3211

Place: Qihu Community Elderly Activity Center
Area: 139 square meter
Accommodate : 35 people
Address: No. 134, Qihu, Fenqi Village
TEL: 05-662-3211

Made by Tuku Township Office, January 2024



Legend	Administrative Boundary	Labelling	Facility	500mm/24hr flooding potential
	Village Boundary	Evacuation Route Shelter for Tsunami	Indoor Evacuation Shelter	淹水深度 : 0.5~1.0 公尺 淹水深度 : 2.0~3.0 公尺 淹水深度 : 1.0~2.0 公尺 淹水深度 : >3.0 公尺

Map of flood disaster prevention in FENQI Village, Tuku Town, Yunlin County

Disaster Prevention Information Administration Zone



Population : 1,321 people

Emergency notification

Tuku Township Emergency Response Center

TEL:05-662-3211#525

Chief of Village: YANG-WEN KONG,(陽文孔)

TEL:05-662-6995

Tuku police station

TEL:05-662-2514

Tuku fire Brigade

TEL:05-662-2520

Disaster Prevention Information Website

Agency of Rural Development and Soil and Water Conservation

<https://www.ardswc.gov.tw/>

Water Resources Agency

<http://www.wra.gov.tw/>

Directorate General of Highways

<http://www.thb.gov.tw/>

Evacuation Principle

Floods: Shelter in place or evacuate to heights ; seek shelter in low-lying areas. The flooding potential area is a reference value. Please select the evacuation route according to the actual flooding situation, or ask the local fire department (squad) to assist in evacuation.

Evacuation Shelter

Shelter: Qihu Community Activity Center

Area: 269 square meter

Accommodate: 78 people

Address: No. 96-1, Qihu, Fenqi Village

TEL: 05-662-3211

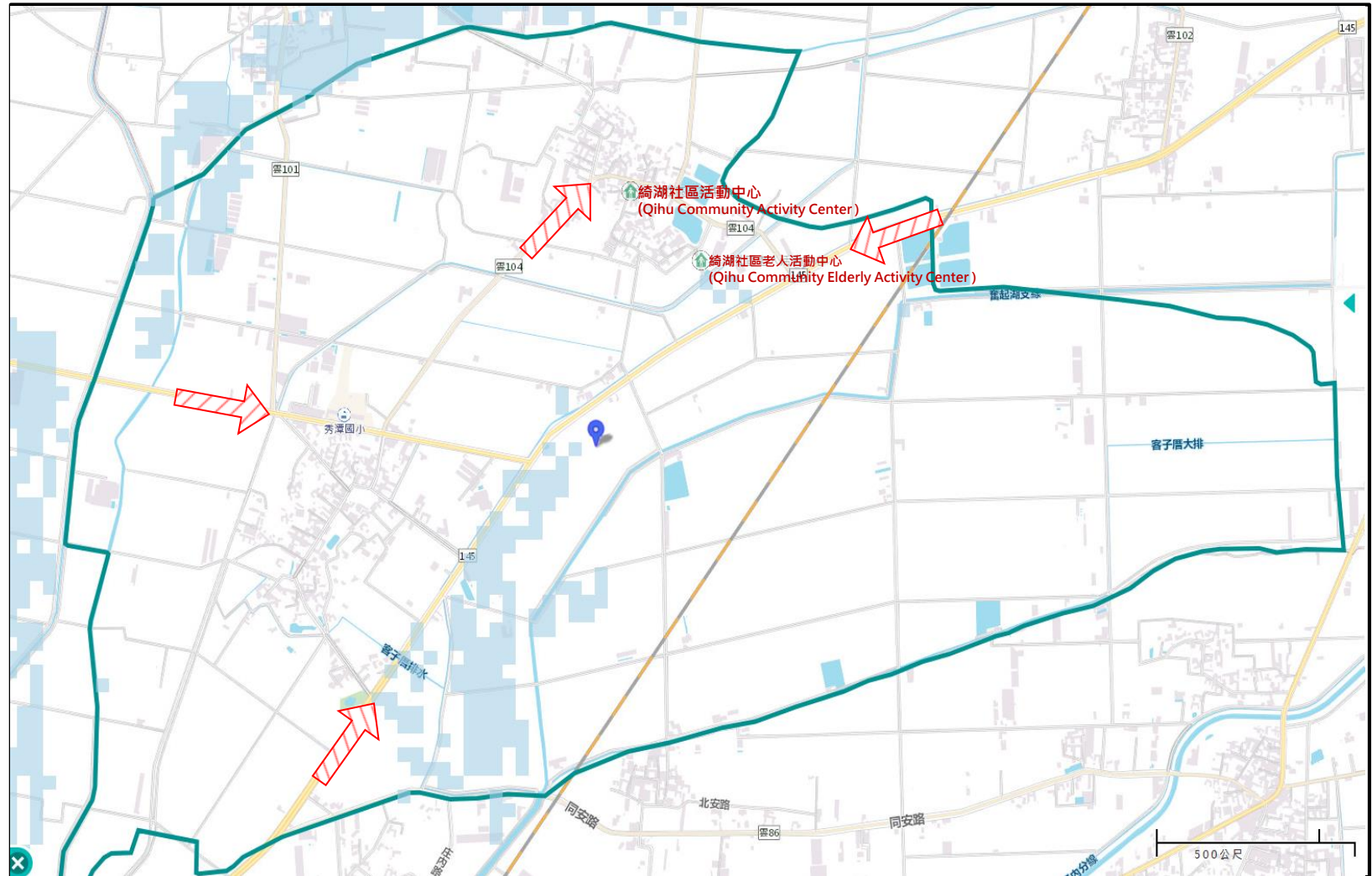
Place: Qihu Community Elderly Activity Center

Area: 139 square meter

Accommodate: 35 people

Address: No. 134, Qihu, Fenqi Village

TEL: 05-662-3211



Legend	Administrative Boundary	Labelling	Facility	500mm/24hr flooding potential
	Village Boundary	Evacuation Route Shelter for Tsunami	Indoor Evacuation Shelter	淹水深度：0.5~1.0 公尺 淹水深度：2.0~3.0 公尺 淹水深度：1.0~2.0 公尺 淹水深度：>3.0 公尺

Map of flood disaster prevention in PIJIAO Village, Tuku Town, Yunlin County

Disaster Prevention Information Administration Zone



Population : 1,266 people

Emergency notification

Tuku Township Emergency Response Center

TEL:05-662-3211#525

Chief of Village: **YANG-SHUN FENG**, (楊順豐)

TEL:05-662-3134

Tuku police station

TEL:05-662-2514

Tuku fire Brigade

TEL:05-662-2520

Disaster Prevention Information Website

Agency of Rural Development and Soil and Water Conservation

<https://www.ardswc.gov.tw/>

Water Resources Agency

<http://www.wra.gov.tw/>

Directorate General of Highways

<http://www.thb.gov.tw/>

Evacuation Principle

Floods: Shelter in place or evacuate to heights ; seek shelter in low-lying areas. The flooding potential area is a reference value. Please select the evacuation route according to the actual flooding situation, or ask the local fire department (squad) to assist in evacuation.

Evacuation Shelter

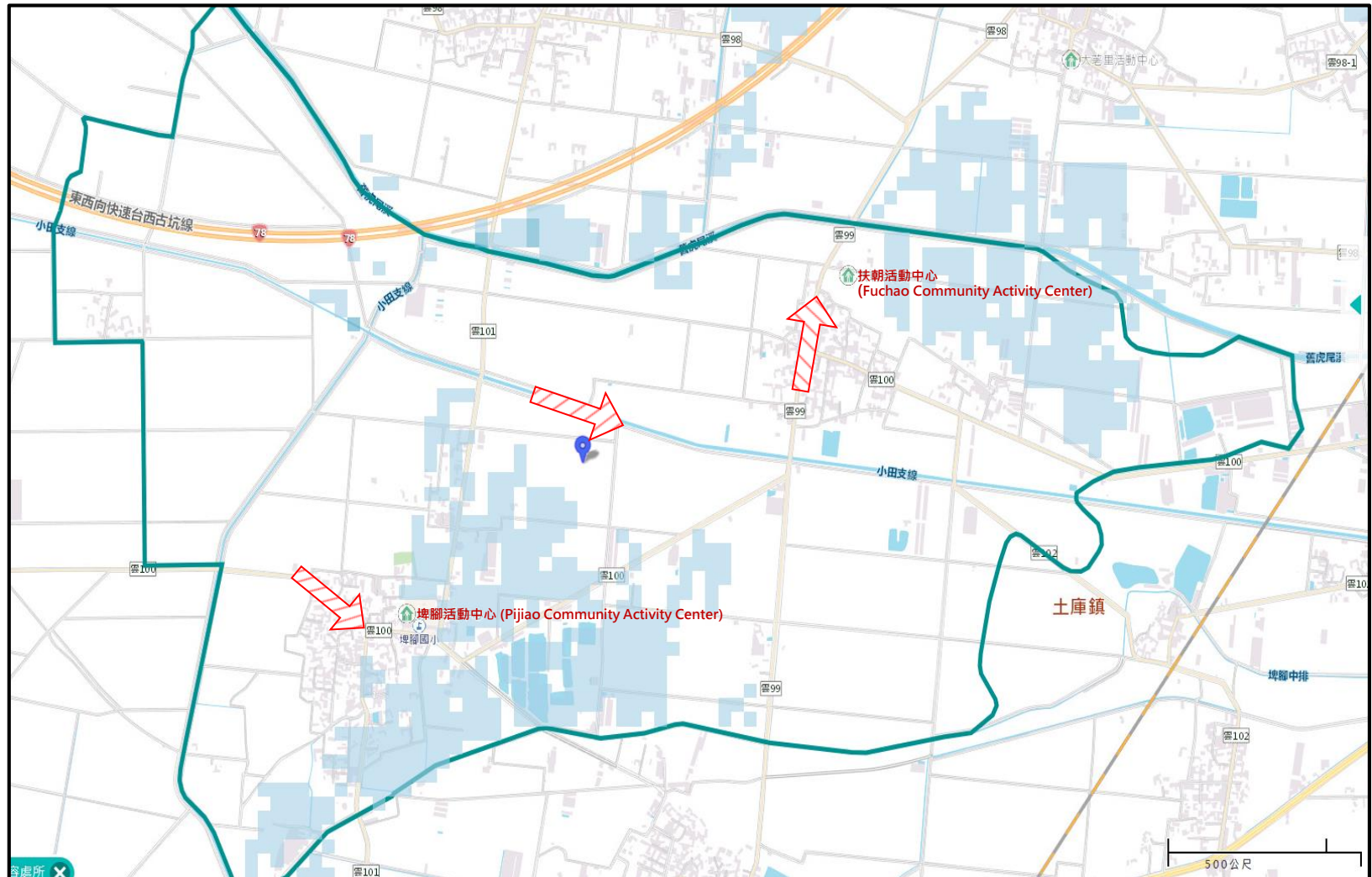
Shelter: **Fuchao Community Activity Center**
Area: 384 square meter
Accommodate: 96 people
Address: No. 40-8, Fuchao, Pizui Village
TEL: 05-662-2311



Place: **Pijiao Community Activity Center**
Area: 269 square meter
Accommodate: 67 people
Address: No. 115-1, Pijiao, Pizuo Village
TEL: 05-662-2311



Made by Tuku Township Office, January 2024



Legend	Administrative Boundary	Labelling	Facility	500mm/24hr flooding potential
	Village Boundary	Evacuation Route	Indoor Evacuation Shelter	淹水深度：0.5~1.0 公尺
		Shelter for Tsunami		淹水深度：2.0~3.0 公尺
				淹水深度：1.0~2.0 公尺
				淹水深度：>3.0 公尺

Map of flood disaster prevention in DALAO Village, Tuku Town, Yunlin County

Disaster Prevention Information Administration Zone



Population : 953 people

Emergency notification

Tuku Township Emergency Response Center

TEL:05-662-3211#525

Chief of Village: ZHOU-CHUAN,(周傳)
TEL:05-662-8965

Tuku police station

TEL:05-662-2514

Tuku fire Brigade

TEL:05-662-2520

Disaster Prevention Information Website

Agency of Rural Development and Soil and Water Conservation

<https://www.ardswc.gov.tw/>

Water Resources Agency

<http://www.wra.gov.tw/>

Directorate General of Highways

<http://www.thb.gov.tw/>

Evacuation Principle

Floods: Shelter in place or evacuate to heights ; seek shelter in low-lying areas. The flooding potential area is a reference value. Please select the evacuation route according to the actual flooding situation, or ask the local fire department (squad) to assist in evacuation.

Evacuation Shelter

Shelter: Dalao Community Activity Center

Area: 240 square meter

Accommodate: 60 people

Address: No. 47, Dalao, Dalao Village

TEL: 05-622-3211

Place: Tuku National Chinese Music Hall

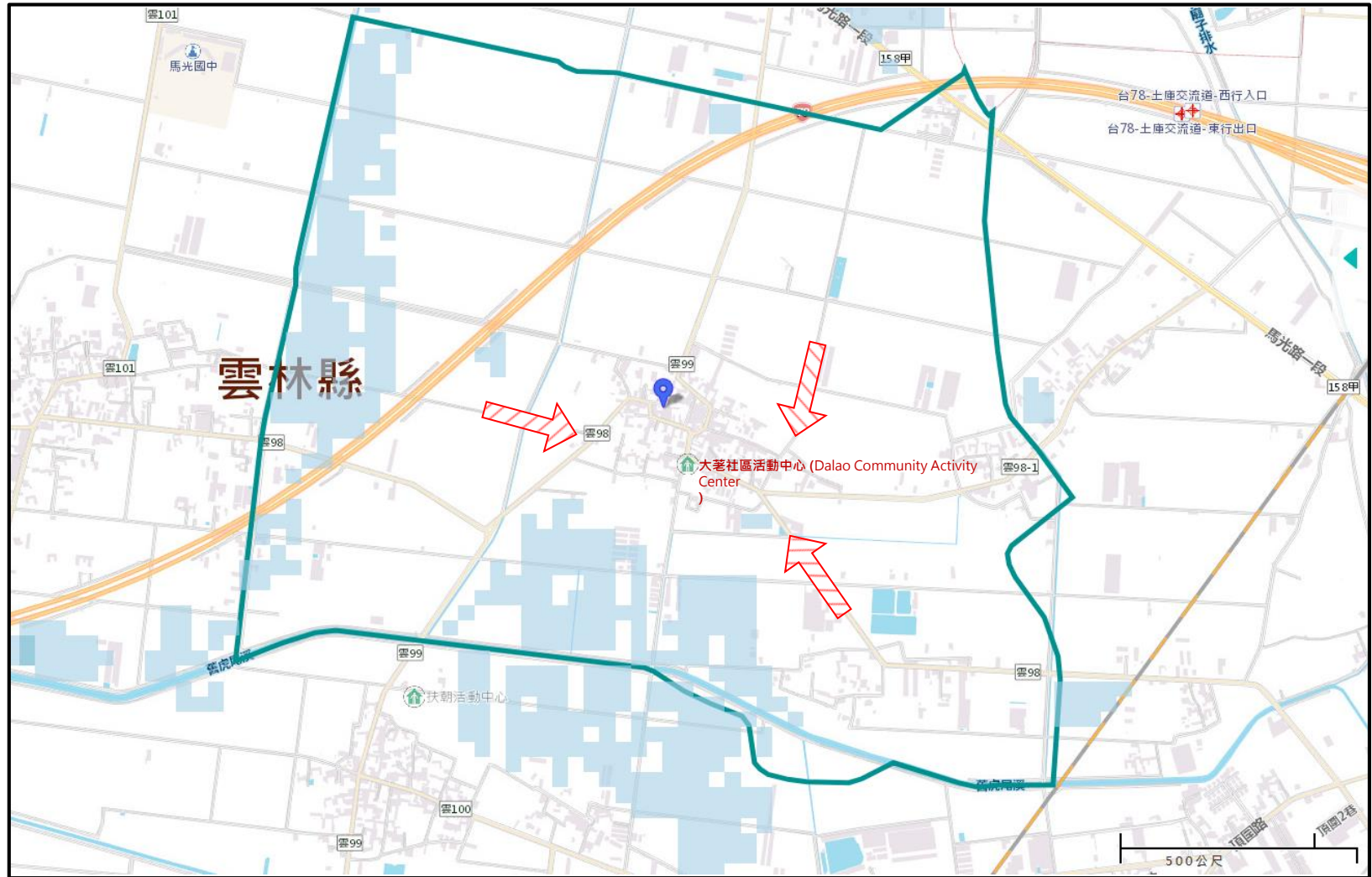
Area: 2043 square meter

Accommodate: 800 people

Address: No. 318, Fuxing Road, Shimiao Village

TEL: 05-662-3211

Made by Tuku Township Office, January 2024



Legend	Administrative Boundary	Labelling	Facility	500mm/24hr flooding potential
	Village Boundary	Evacuation Route Shelter for Tsunami	Indoor Evacuation Shelter	淹水深度：0.5~1.0 公尺 淹水深度：1.0~2.0 公尺 淹水深度：2.0~3.0 公尺 淹水深度：>3.0 公尺

Map of flood disaster prevention in Zhongxing Village, Tuku Town, Yunlin County

Disaster Prevention Information Administration Zone



Population : 3,815 people

Emergency notification

Tuku Township Emergency Response Center

TEL:05-662-3211#525

Chief of Village: XU-YU ZHEN,(許筠蓁)

TEL:05-662-0327

Tuku police station

TEL:05-662-2514

Tuku fire Brigade

TEL:05-662-2520

Disaster Prevention Information Website

Agency of Rural Development and Soil and Water Conservation

<https://www.ardswc.gov.tw/>

Water Resources Agency

<http://www.wra.gov.tw/>

Directorate General of Highways

<http://www.thb.gov.tw/>

Evacuation Principle

Floods: Shelter in place or evacuate to heights ; seek shelter in low-lying areas. The flooding potential area is a reference value. Please select the evacuation route according to the actual flooding situation, or ask the local fire department (squad) to assist in evacuation.

Evacuation Shelter

Shelter: Tuku Town Office Activity Center

Area: 174 square meter

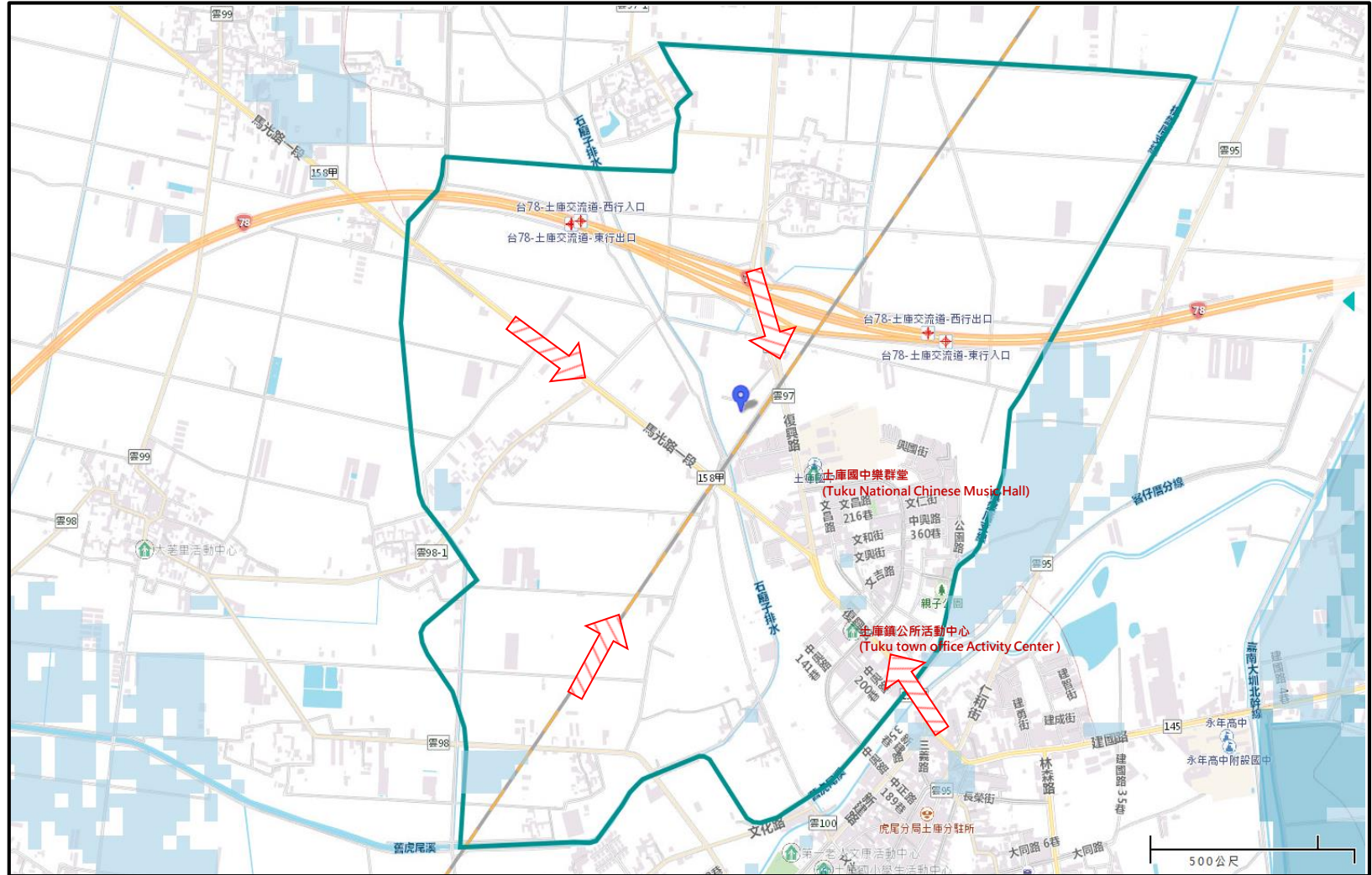
Accommodate: 44 people

Address: No. 175, Zhongxing Road, Shimiao Village

TEL: 05-622-3211

Place: Tuku National Chinese Music Hall
Area: 2043 square meter
Accommodate: 800 people
Address: No. 318, Fuxing Road, Shimiao Village
TEL: 05-662-3211

Made by Tuku Township Office, January 2024



Legend	Administrative Boundary	Labelling	Facility	500mm/24hr flooding potential
	Village Boundary	Evacuation Route Shelter for Tsunami	Indoor Evacuation Shelter	淹水深度：0.5~1.0 公尺 淹水深度：2.0~3.0 公尺 淹水深度：1.0~2.0 公尺 淹水深度：>3.0 公尺

Map of flood disaster prevention in Dongping Village, Tuku Town, Yunlin County

Disaster Prevention Information Administration Zone



Population : 2,041 people

Emergency notification

Tuku Township Emergency Response Center

TEL:05-662-3211#525

Chief of Village: HUANG-ZAI TIAN,(黃再添)

TEL:05-665-7388

Maguang police station

TEL:05-665-2364

Tuku fire Brigade

TEL:05-662-2520

Disaster Prevention Information Website

Agency of Rural Development and Soil and Water Conservation

<https://www.ardswc.gov.tw/>

Water Resources Agency

<http://www.wra.gov.tw/>

Directorate General of Highways

<http://www.thb.gov.tw/>

Evacuation Principle

Floods: Shelter in place or evacuate to heights ; seek shelter in low-lying areas. The flooding potential area is a reference value. Please select the evacuation route according to the actual flooding situation, or ask the local fire department (squad) to assist in evacuation.

Evacuation Shelter

Shelter: Second Elderly Recreation and Recreation Activity Center

Area: 442 square meter

Accommodate: 111 people

Address: No. 43-2, Minquan Road,

Xiping Village

TEL: 05-662-2311

Place: Maguang Elementary School

Student Activity Center

Area: 1186 square meter

Accommodate: 600 people

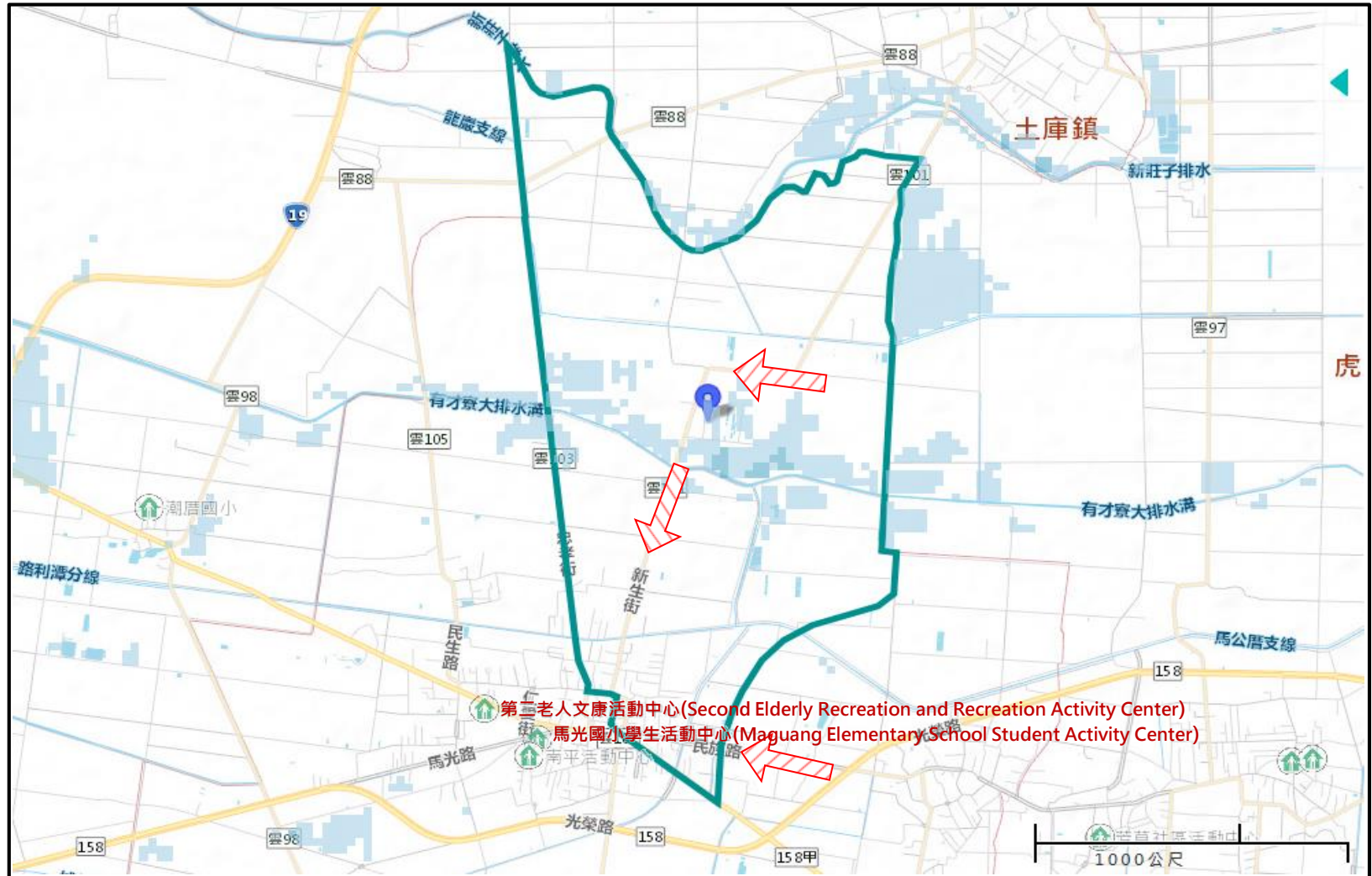
Address: No. 174, Maguang Road,

Nanping Village

TEL: 05-662-2311

Made by Tuku Township

Office, January 2024



Legend	Administrative Boundary	Labelling	Facility	500mm/24hr flooding potential
	Village Boundary	Evacuation Route	Indoor Evacuation Shelter	淹水深度：0.5~1.0 公尺
		Shelter for Tsunami		淹水深度：2.0~3.0 公尺
				淹水深度：1.0~2.0 公尺
				淹水深度：>3.0 公尺

Map of flood disaster prevention in Nangping Village, Tuku Town, Yunlin County

Disaster Prevention Information Administration Zone



Population : 1,975 people

Emergency notification

Tuku Township Emergency Response Center

TEL:05-662-3211#525

Chief of Village: HIANG-SU CI,(黃素氣)
TEL:05-665-4999

Maguang police station

TEL:05-665-2364

Tuku fire Brigade

TEL:05-662-2520

Disaster Prevention Information Website

Agency of Rural Development and Soil and Water Conservation

<https://www.ardswc.gov.tw/>

Water Resources Agency

<http://www.wra.gov.tw/>

Directorate General of Highways

<http://www.thb.gov.tw/>

Evacuation Principle

Floods: Shelter in place or evacuate to heights ; seek shelter in low-lying areas. The flooding potential area is a reference value. Please select the evacuation route according to the actual flooding situation, or ask the local fire department (squad) to assist in evacuation.

Evacuation Shelter

Shelter: Second Elderly Recreation and Recreation Activity Center

Area: 442 square meter

Accommodate: 111 people

Address :No. 43-2, Minguan Road, Xiping Village

Place: Maguang Elementary School Student Activity Center

Area: 1186 square meter

Accommodate: 600 people

Address :No. 174, Maguang Road, Nangping Village

Place: Nangping Community Activity Center

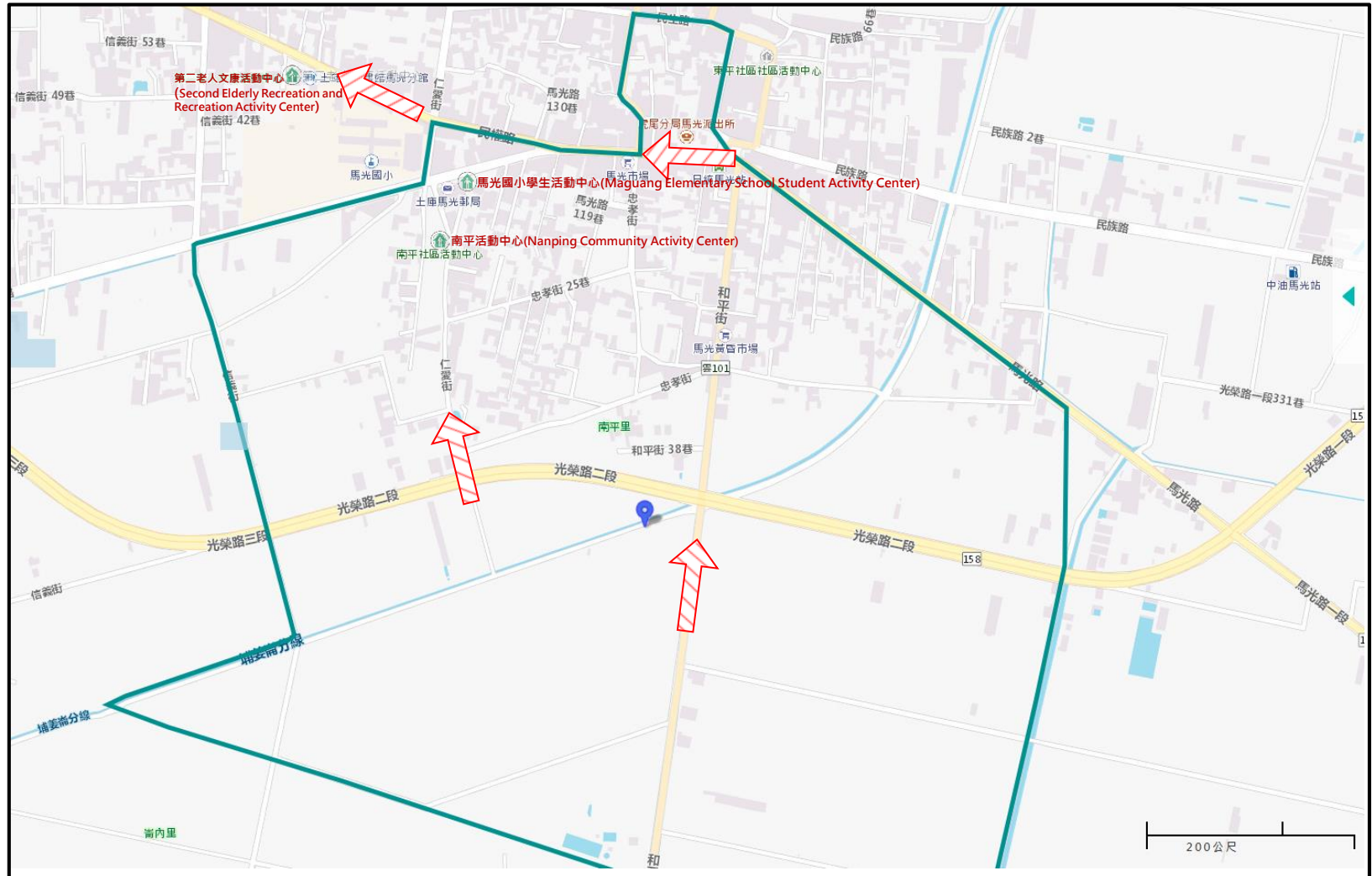
Area: 297 square meter

Accommodate: 74 people

Address :No. 31, Renai Road, Nangping Village

Made by Tuku Township

Office, January 2024



Legend	Administrative Boundary	Labelling	Facility	500mm/24hr flooding potential
	Village Boundary	Evacuation Route Shelter for Tsunami	Indoor Evacuation Shelter	淹水深度：0.5~1.0 公尺 淹水深度：2.0~3.0 公尺 淹水深度：1.0~2.0 公尺 淹水深度：>3.0 公尺

Map of flood disaster prevention in Beiping Village, Tuku Town, Yunlin County

Disaster Prevention Information Administration Zone



Population : 903 people

Emergency notification

Tuku Township Emergency Response Center

TEL:05-662-3211#525

Chief of Village: HOU-WAN LAI,(侯萬來)

TEL:05-665-2720

Maguang police station

TEL:05-665-2364

Tuku fire Brigade

TEL:05-662-2520

Disaster Prevention Information Website

Agency of Rural Development and Soil and Water Conservation

<https://www.ardswc.gov.tw/>

Water Resources Agency

<http://www.wra.gov.tw/>

Directorate General of Highways

<http://www.thb.gov.tw/>

Evacuation Principle

Floods: Shelter in place or evacuate to heights ; seek shelter in low-lying areas. The flooding potential area is a reference value. Please select the evacuation route according to the actual flooding situation, or ask the local fire department (squad) to assist in evacuation.

Evacuation Shelter

Shelter: Second Elderly Recreation and Recreation Activity Center

Area: 442 square meter

Accommodate: 111 people

Address: No. 43-2, Minquan Road,

Xiping Village

TEL: 05-662-2311

Place: Maguang Elementary School

Student Activity Center

Area: 1186 square meter

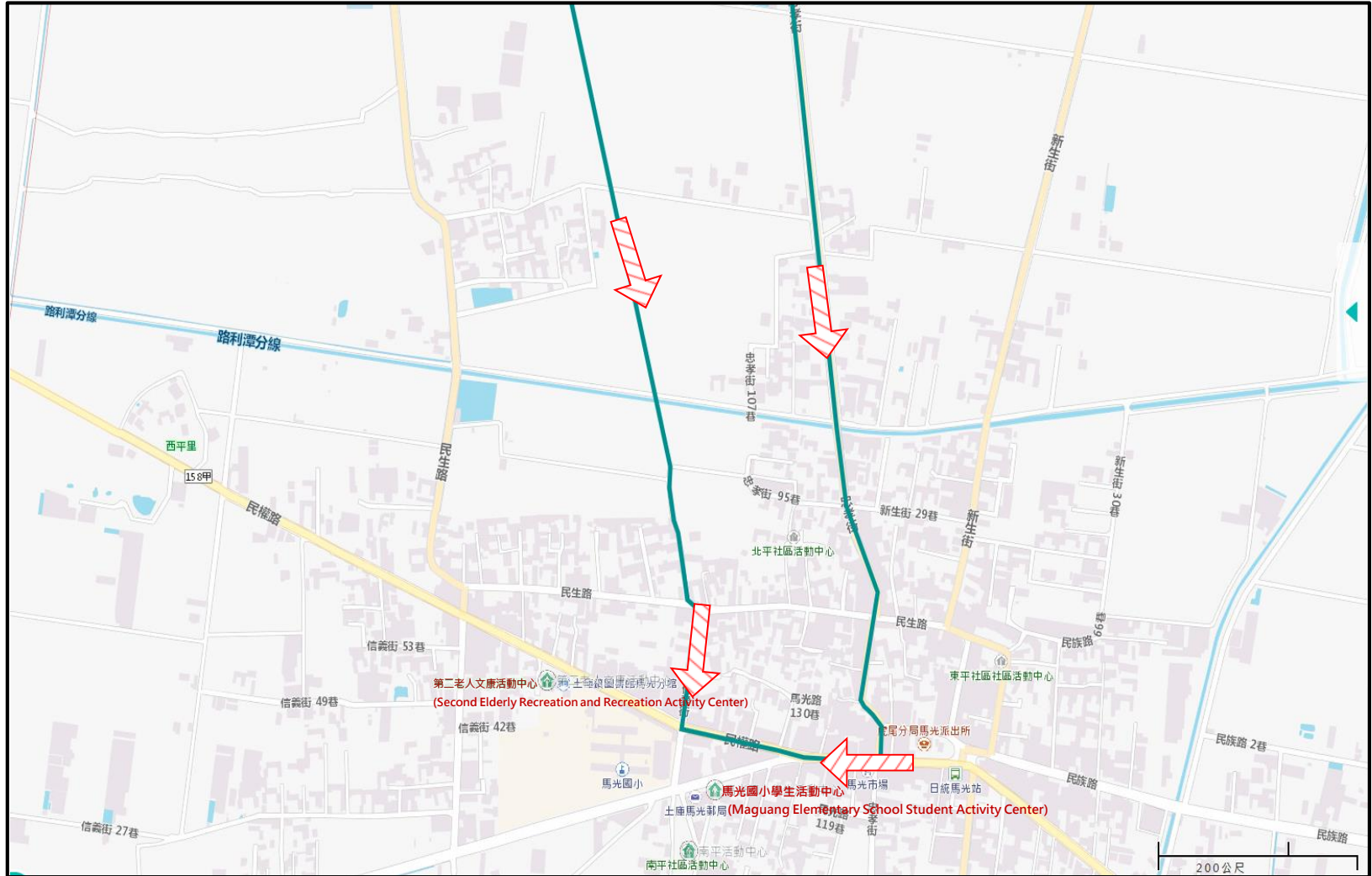
Accommodate: 600 people

Address: No. 174, Maguang Road,

Nanping Village

TEL: 05-662-3211

Made by Tuku Township Office, January 2024



Legend	Administrative Boundary	Labelling	Facility	500mm/24hr flooding potential
	Village Boundary	Evacuation Route Shelter for Tsunami	Indoor Evacuation Shelter	淹水深度：0.5~1.0 公尺 淹水深度：2.0~3.0 公尺 淹水深度：1.0~2.0 公尺 淹水深度：>3.0 公尺

Map of flood disaster prevention in Xiiping Village, Tuku Town, Yunlin County

Disaster Prevention Information Administration Zone



Population : 1,905 people

Emergency notification

Tuku Township Emergency Response Center

TEL:05-662-3211#525

Chief of Village: LIN WU-QIU JIAO,(林吳秋嬌)

TEL:05-665-6343

Maguang Police Station

TEL:05-665-2364

Tuku fire Brigade

TEL:05-662-2520

Disaster Prevention Information Website

Agency of Rural Development and Soil and Water Conservation

<https://www.ardswc.gov.tw/>

Water Resources Agency

<http://www.wra.gov.tw/>

Directorate General of Highways

<http://www.thb.gov.tw/>

Evacuation Principle

Floods: Shelter in place or evacuate to heights ; seek shelter in low-lying areas. The flooding potential area is a reference value. Please select the evacuation route according to the actual flooding situation, or ask the local fire department (squad) to assist in evacuation.

Evacuation Shelter

Shelter: Second Elderly Recreation and Recreation Activity Center

Area: 442 square meter

Accommodate: 111 people

Address: No. 43-2, Minquan Road,

Xiping Village

TEL: 05-662-2311

Place: Maguang Elementary School

Student Activity Center

Area: 1186 square meter

Accommodate: 600 people

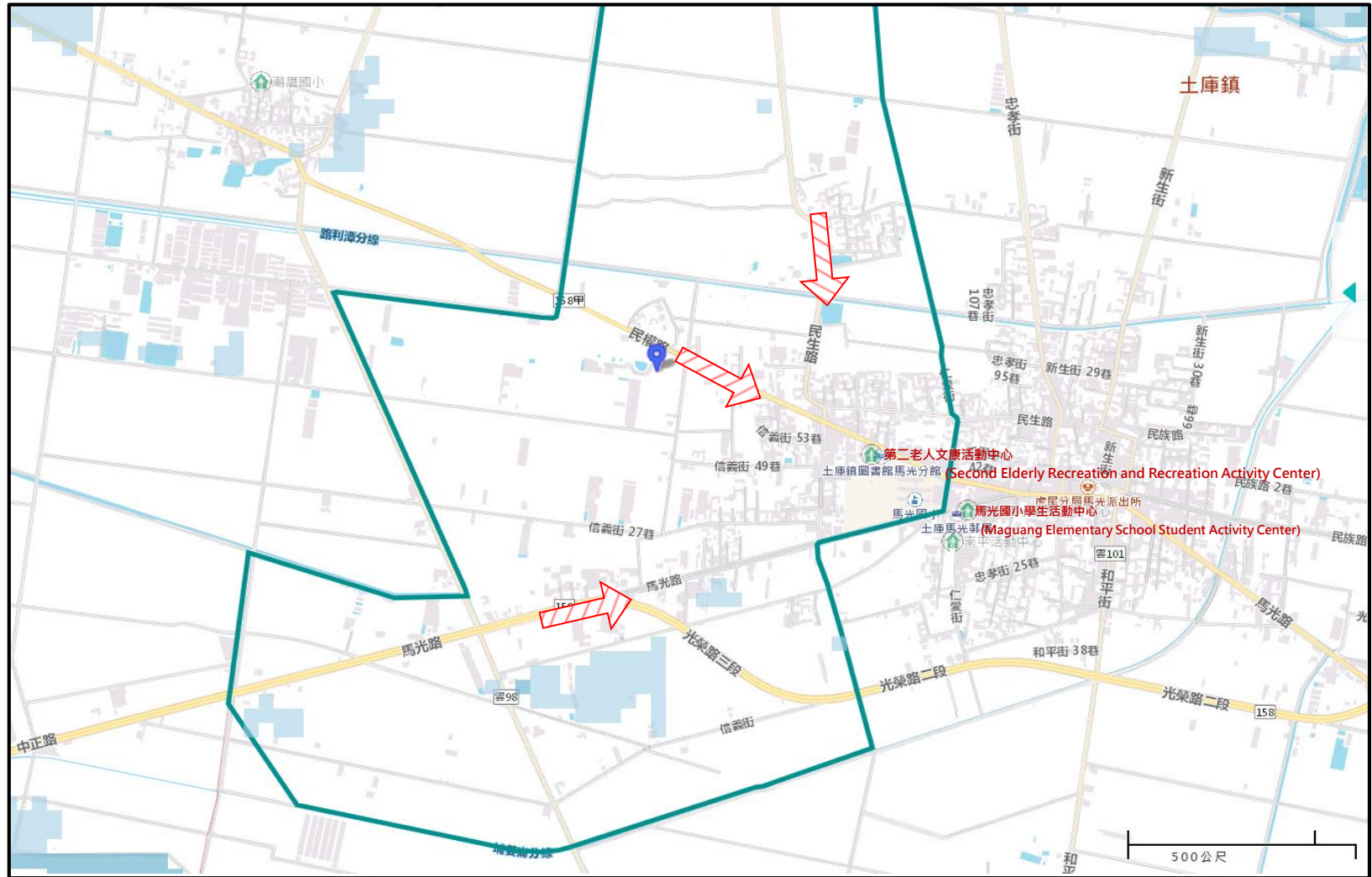
Address: No. 174, Maguang Road,

Nanping Village

TEL: 05-662-3211

Made by Tuku Township

Office, January 2024



Legend	Administrative Boundary	Labelling	Facility	500mm/24hr flooding potential
	Village Boundary	Evacuation Route	Indoor Evacuation Shelter	淹水深度：0.5~1.0 公尺
		Shelter for Tsunami		淹水深度：2.0~3.0 公尺
				淹水深度：1.0~2.0 公尺
				淹水深度：>3.0 公尺

Map of flood disaster prevention in Houpu Village, Tuku Town, Yunlin County

Disaster Prevention Information Administration Zone



Population : 2,606 people

Emergency notification

Tuku Township Emergency Response Center

TEL:05-662-3211#525

Chief of Village: WANG-CHANG QING,(王長慶)

TEL:05-665-4925

Maguang Police Station

TEL:05-665-2364

Tuku fire Brigade

TEL:05-662-2520

Disaster Prevention Information Website

Agency of Rural Development and Soil and Water Conservation

<https://www.ardswc.gov.tw/>

Water Resources Agency

<http://www.wra.gov.tw/>

Directorate General of Highways

<http://www.thb.gov.tw/>

Evacuation Principle

Floods: Shelter in place or evacuate to heights ; seek shelter in low-lying areas. The flooding potential area is a reference value. Please select the evacuation route according to the actual flooding situation, or ask the local fire department (squad) to assist in evacuation.

Evacuation Shelter

Shelter: Second Elderly Recreation and Recreation Activity Center

Area: 442 square meter

Accommodate: 111 people

Address: No. 43-2, Minquan Road,

Xiping Village

TEL: 05-662-2311

Place: Maguang Elementary School

Student Activity Center

Area: 1186 square meter

Accommodate: 600 people

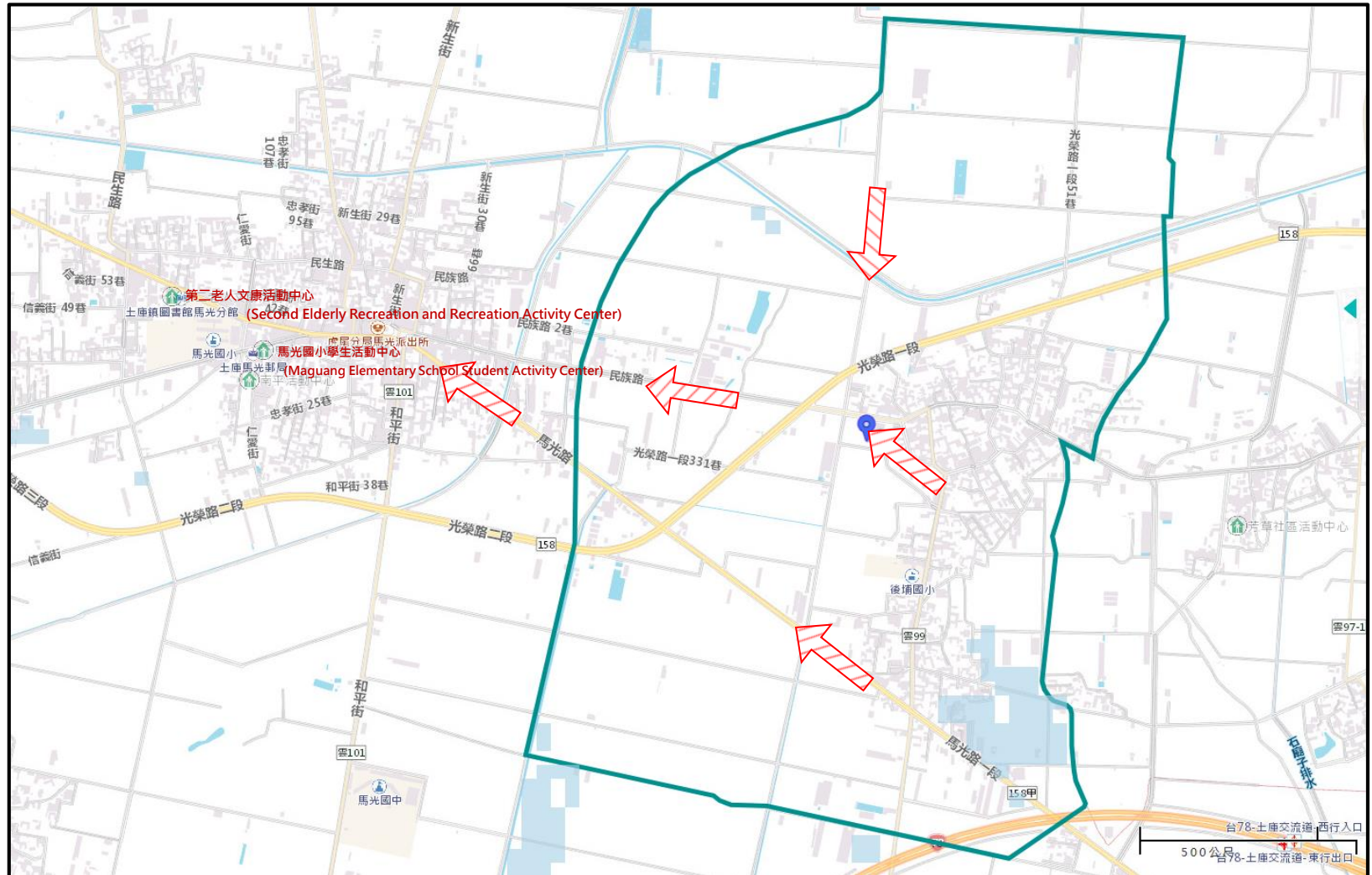
Address: No. 174, Maguang Road,

Nanping Village

TEL: 05-662-3211

Made by Tuku Township

Office, January 2024



Legend	Administrative Boundary	Labelling	Facility	500mm/24hr flooding potential
	Village Boundary	Evacuation Route	Indoor Evacuation Shelter	淹水深度：0.5~1.0 公尺
		Shelter for Tsunami		淹水深度：2.0~3.0 公尺
				淹水深度：1.0~2.0 公尺
				淹水深度：>3.0 公尺

Map of flood disaster prevention in LUNNEI Village, Tuku Town, Yunlin County

Disaster Prevention Information Administration Zone



Population : 1,658 people

Emergency notification

Tuku Township Emergency Response Center

TEL:05-662-3211#525

Chief of Village: WU-TIAN DING,(吳添丁)

TEL:05-665-7218

Maguang Police Station

TEL:05-665-2364

Tuku fire Brigade

TEL:05-662-2520

Disaster Prevention Information Website

Agency of Rural Development and Soil and Water Conservation

<https://www.ardswc.gov.tw/>

Water Resources Agency

<http://www.wra.gov.tw/>

Directorate General of Highways

<http://www.thb.gov.tw/>

Evacuation Principle

Floods: Shelter in place or evacuate to heights ; seek shelter in low-lying areas. The flooding potential area is a reference value. Please select the evacuation route according to the actual flooding situation, or ask the local fire department (squad) to assist in evacuation.

Evacuation Shelter

Shelter: Second Elderly Recreation and Recreation Activity Center

Area: 442 square meter

Accommodate: 111 people

Address: No. 43-2, Minquan Road,

Xiping Village

TEL: 05-662-2311

Shelter : Maguang Elementary School

Student Activity Center

Area: 1186 square meter

Accommodate: 600 people

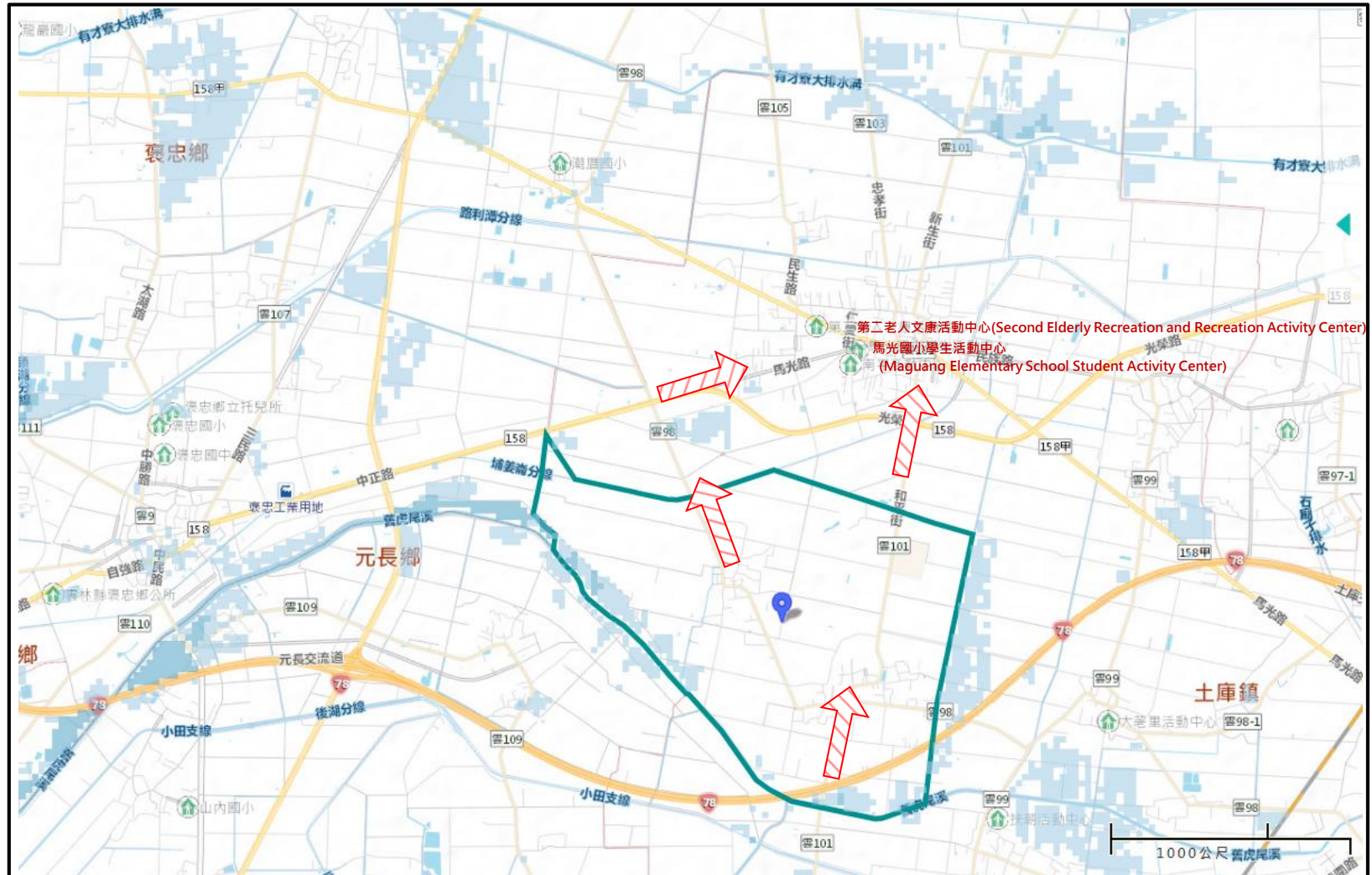
Address: No. 174, Maguang Road,

Nanping Village

TEL: 05-662-3211

Made by Tuku Township

Office, January 2024



Legend	Administrative Boundary	Labelling	Facility	500mm/24hr flooding potential
	Village Boundary	Evacuation Route	Indoor Evacuation Shelter	淹水深度：0.5~1.0 公尺
		Shelter for Tsunami		淹水深度：2.0~3.0 公尺
				淹水深度：1.0~2.0 公尺
				淹水深度：>3.0 公尺

Map of flood disaster prevention in Xinzhuang Village, Tuku Town, Yunlin County

Disaster Prevention Information Administration Zone



Population : 1,493 people

Emergency notification

Tuku Township Emergency Response Center

TEL:05-662-3211#525

Chief of Village: : CHEN,SIN-BIN,(陳信賓)

TEL:05-665-2754

Maguang Police Station

TEL:05-665-2364

Tuku fire Brigade

TEL:05-662-2520

Disaster Prevention Information Website

Agency of Rural Development and Soil and Water Conservation

<https://www.ardswc.gov.tw/>

Water Resources Agency

<http://www.wra.gov.tw/>

Directorate General of Highways

<http://www.thb.gov.tw/>

Evacuation Principle

Floods: Shelter in place or evacuate to heights ; seek shelter in low-lying areas. The flooding potential area is a reference value. Please select the evacuation route according to the actual flooding situation, or ask the local fire department (squad) to assist in evacuation.

Evacuation Shelter

Shelter: Second Elderly Recreation and Recreation Activity Center

Area: 442 square meter

Accommodate: 111 people

Address: No. 43-2, Minquan Road,

Xiping Village

TEL: 05-662-2311

Shelter : Maguang Elementary School

Student Activity Center

Area: 1186 square meter

Accommodate: 600 people

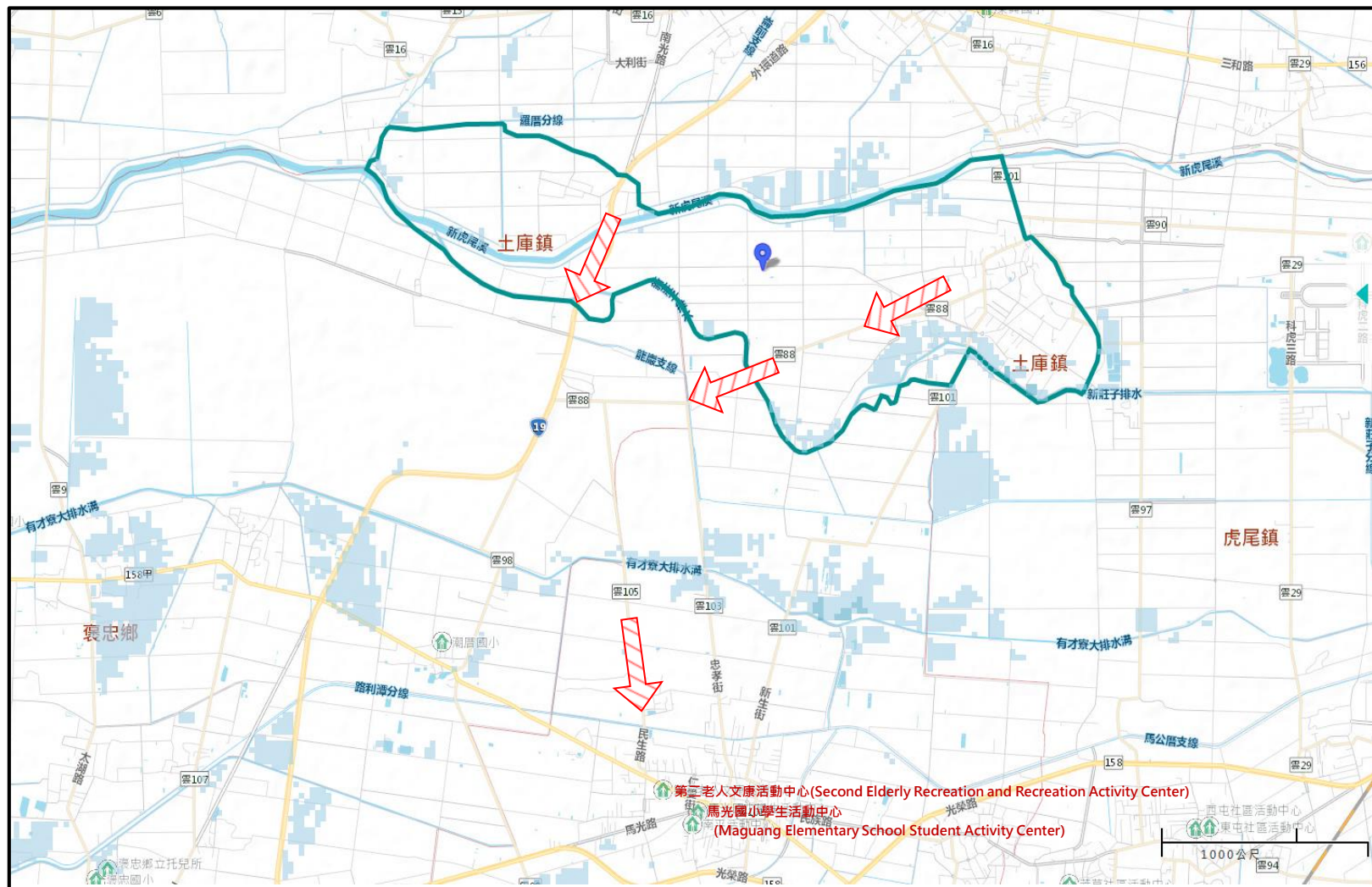
Address: No. 174, Maguang Road,

Nanping Village

TEL: 05-662-3211

Made by Tuku Township

Office, January 2024



Legend	Administrative Boundary	Labelling	Facility	500mm/24hr flooding potential
	Village Boundary	Evacuation Route	Indoor Evacuation Shelter	淹水深度：0.5~1.0 公尺
		Shelter for Tsunami		淹水深度：2.0~3.0 公尺
				淹水深度：1.0~2.0 公尺
				淹水深度：>3.0 公尺