

Floods Evacuation Map of Changnan Village, Yuanchang Township, Yunlin County

Disaster Prevention Information

Administration Zone



Population : 3,671 people

Emergency notification

Yuanchang Township Emergency Operation Center,(EOC)
TEL: 05-788-9612

Chief of Village: YU-MEI, LI CHEN(李陳玉美)
TEL: 05-788-2526

Yuanchang Police Office
TEL: 05-788-2009

Yuanchang Fire Department
TEL: 05-788-2019

Disaster Prevention Information Website

Agency of Rural Development and Soil and Water Conservation, MOA

<https://www.ardswc.gov.tw/Home/eng/>

Water Resources Agency

<http://www.wra.gov.tw/>

Directorate General of Highways

<http://www.thb.gov.tw/>

Evacuation Principle

Floods: Vertical refuge. People live in lowlands go to shelters.

Evacuation Shelter

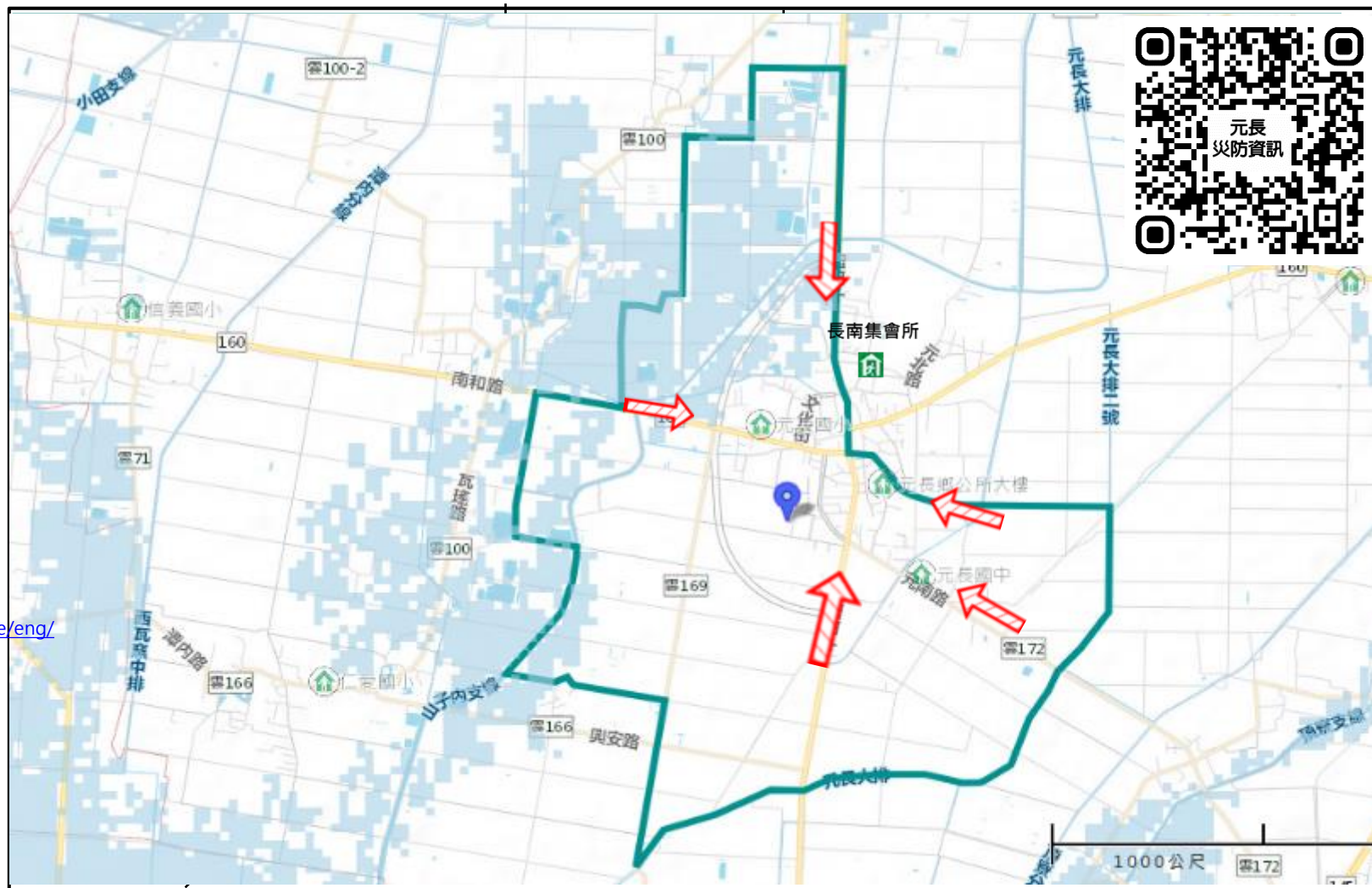
Shelter: Yuanchang Township Office(Activity Center)

Accomodate: 361 people

Address: No. 2, Ren'ai St., Yuanchang Township

TEL: 05-788-2222

Made by Yuanchang Township Office, May 2024



Legend	Administrative Boundary	Labelling	Facility	Flood Potential (500mm/24hr)
	Village Boundary	Evacuation Route Shelter for Flood	Indoor Evacuation Shelter Emergency Operation Center, EOC	0.5-1.0 m 1.0-2.0 m 2.0-3.0 m >3.0 m

Floods Evacuation Map of Changbei Village, Yuanchang Township, Yunlin County

Disaster Prevention Information

Administration Zone



Population : 1,582 people

Emergency notification

Yuanchang Township Emergency Operation Center, (EOC)
TEL: 05-788-9612
Chief of Village: SIOU-RUEI, LI FU (李傅秀葢)
TEL: 05-788-2526
Yuanchang Police Office
TEL: 05-788-2009
Yuanchang Fire Department
TEL: 05-788-2019


Disaster Prevention Information Website

Agency of Rural Development and Soil and Water Conservation, MOA
<https://www.ardswc.gov.tw/Home/eng/>
Water Resources Agency
<http://www.wra.gov.tw/>
Directorate General of Highways
<http://www.thb.gov.tw/>

Evacuation Principle

Floods: Vertical refuge. People live in lowlands go to shelters.

Evacuation Shelter

Shelter: Yuanchang Township Office (Activity Center) 
Accommodate: 361 people
Address: No. 2, Ren'ai St., Yuanchang Township
TEL: 05-788-2222

Made by Yuanchang Township Office, May 2024




Legend

 Administrative Boundary

 Village Boundary


Labelling

 Evacuation Route





 Shelter for Flood

Facility

 Indoor Evacuation Shelter

 Emergency Operation Center, EOC

Flood Potential (500mm/24hr)

 0.5-1.0 m
 1.0-2.0 m
 2.0-3.0 m
 >3.0 m

Floods

Evacuation Map of Zimao Village, Yuanchang Township, Yunlin County

Disaster Prevention Information

Administration Zone



Population : 1,399 people

Emergency notification

Yuanchang Township Emergency Operation Center,(EOC)
TEL: 05-788-9612

Chief of Village: CIOU-SIANG, CHEN LI(陳李秋香)
TEL: 05-788-2526

Yuanchang Police Office
TEL: 05-788-2009

Yuanchang Fire Department
TEL: 05-788-2019

Disaster Prevention Information Website

Agency of Rural Development and Soil and Water Conservation, MOA

<https://www.ardswc.gov.tw/Home/eng/>

Water Resources Agency

<http://www.wra.gov.tw/>

Directorate General of Highways

<http://www.thb.gov.tw/>

Evacuation Principle

Floods: Vertical refuge. People live in lowlands go to shelters.

Evacuation Shelter

Shelter: Heoing Elementary School

Accomodate: 32 people

Address: No. 4, Zimao, Yuanchang Township

TEL: 05-788-2684

Made by Yuanchang Township Office, May 2024



Legend	Administrative Boundary	Labelling	Facility	Flood Potential (500mm/24hr)
	Village Boundary	Evacuation Route Shelter for Flood	Indoor Evacuation Shelter Emergency Operation Center, EOC	0.5-1.0 m 1.0-2.0 m 2.0-3.0 m >3.0 m

Floods Evacuation Map of Houhu Village, Yuanchang Township, Yunlin County

Disaster Prevention Information

Administration Zone



Population : 717 people

Emergency notification

Yuanchang Township Emergency Operation Center,(EOC)
TEL: 05-788-9612

Chief of Village: YUE-JHIH, LIOU(劉悅治)
TEL: 05-788-2526

Yuanchang Police Office
TEL: 05-788-2009

Yuanchang Fire Department
TEL: 05-788-2019

Disaster Prevention Information Website

Agency of Rural Development and Soil and Water Conservation, MOA

<https://www.ardswc.gov.tw/Home/eng/>

Water Resources Agency

<http://www.wra.gov.tw/>


Directorate General of Highways

<http://www.thb.gov.tw/>

Evacuation Principle

Floods: Vertical refuge. People live in lowlands go to shelters.

Evacuation Shelter

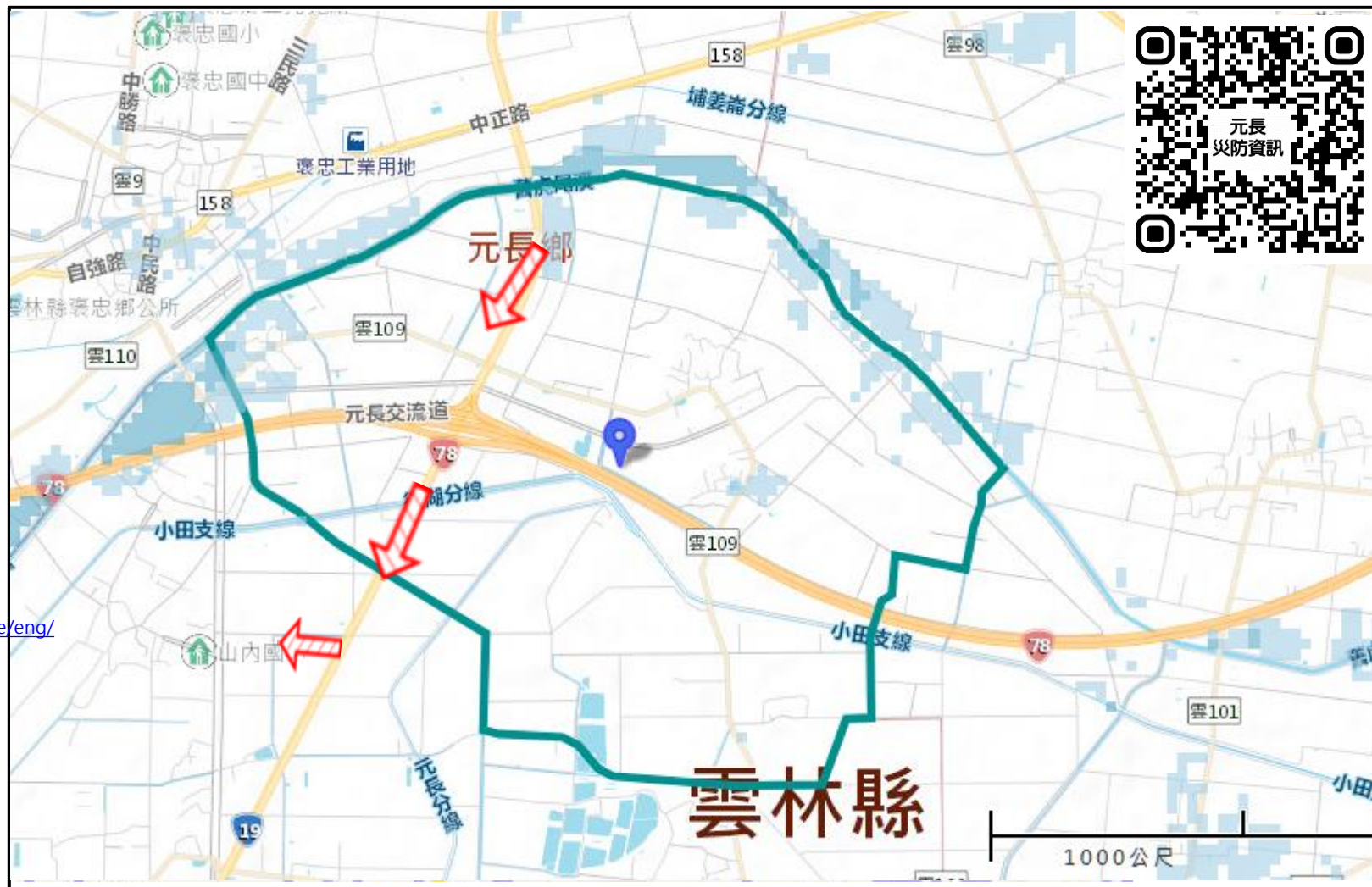
Shelter: Shannei Elementary School 










Accommodate: 126 people

Address: No. 3 Nanshan Road, Shannei Village, Yuanchang Township

TEL: : 05-788-2152

Made by Yuanchang Township Office, May 2024



Legend	Administrative Boundary	Labelling	Facility	Flood Potential (500mm/24hr)
	 Village Boundary	 Evacuation Route	 Indoor Evacuation Shelter	 0.5-1.0 m
	 Shelter for Flood	 Emergency Operation Center, EOC	 1.0-2.0 m	
			 2.0-3.0 m	
			 >3.0 m	

Floods Evacuation Map of Shannei Village, Yuanchang Township, Yunlin County

Disaster Prevention Information

Administration Zone



Population : 1,015 people

Emergency notification

Yuanchang Township Emergency Operation Center, (EOC)
TEL: 05-788-9612

Chief of Village: JIA-SYONG, HONG (洪家雄)
TEL: 05-788-2526

Yuanchang Police Office
TEL: 05-788-2009

Yuanchang Fire Department
TEL: 05-788-2019

Disaster Prevention Information Website

Agency of Rural Development and Soil and Water Conservation, MOA

<https://www.ardswc.gov.tw/Home/eng/>

Water Resources Agency

<http://www.wra.gov.tw/>

Directorate General of Highways

<http://www.thb.gov.tw/>

Evacuation Principle

Floods: Vertical refuge. People live in lowlands go to shelters.

Evacuation Shelter

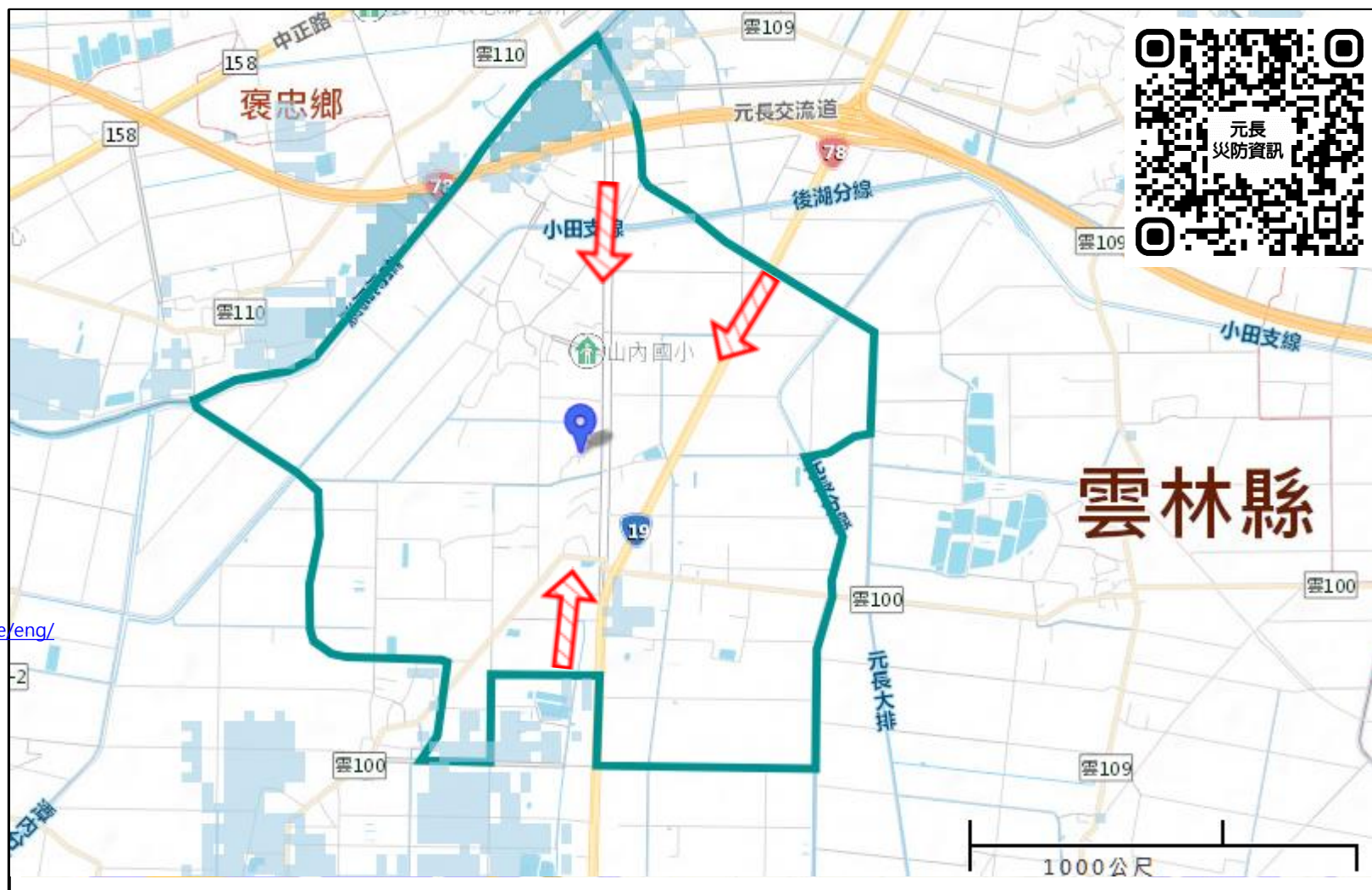
Shelter: Shannei Elementary School

Accommodate: 126 people

Address: No. 3 Nanshan Road, Shannei Village, Yuanchang Township

TEL: : 05-788-2152

Made by Yuanchang Township Office, May 2024



Legend	Administrative Boundary	Labelling	Facility	Flood Potential (500mm/24hr)
	Village Boundary	Evacuation Route Shelter for Flood	Indoor Evacuation Shelter Emergency Operation Center, EOC	0.5-1.0 m 1.0-2.0 m 2.0-3.0 m >3.0 m

Floods Evacuation Map of Hehe Village, Yuanchang Township, Yunlin County

Disaster Prevention Information

Administration Zone



Population : 1,125 people

Emergency notification

Yuanchang Township Emergency Operation Center,(EOC)
TEL: 05-788-9612
Chief of Village: LIAN-YING, JHOU(周連瑩)
TEL: 05-788-2526
Yuanchang Police Office
TEL: 05-788-2009
Yuanchang Fire Department
TEL: 05-788-2019


Disaster Prevention Information Website

Agency of Rural Development and Soil and Water Conservation, MOA
<https://www.ardswc.gov.tw/Home/eng/>
Water Resources Agency
<http://www.wra.gov.tw/>
Directorate General of Highways
<http://www.thb.gov.tw/>

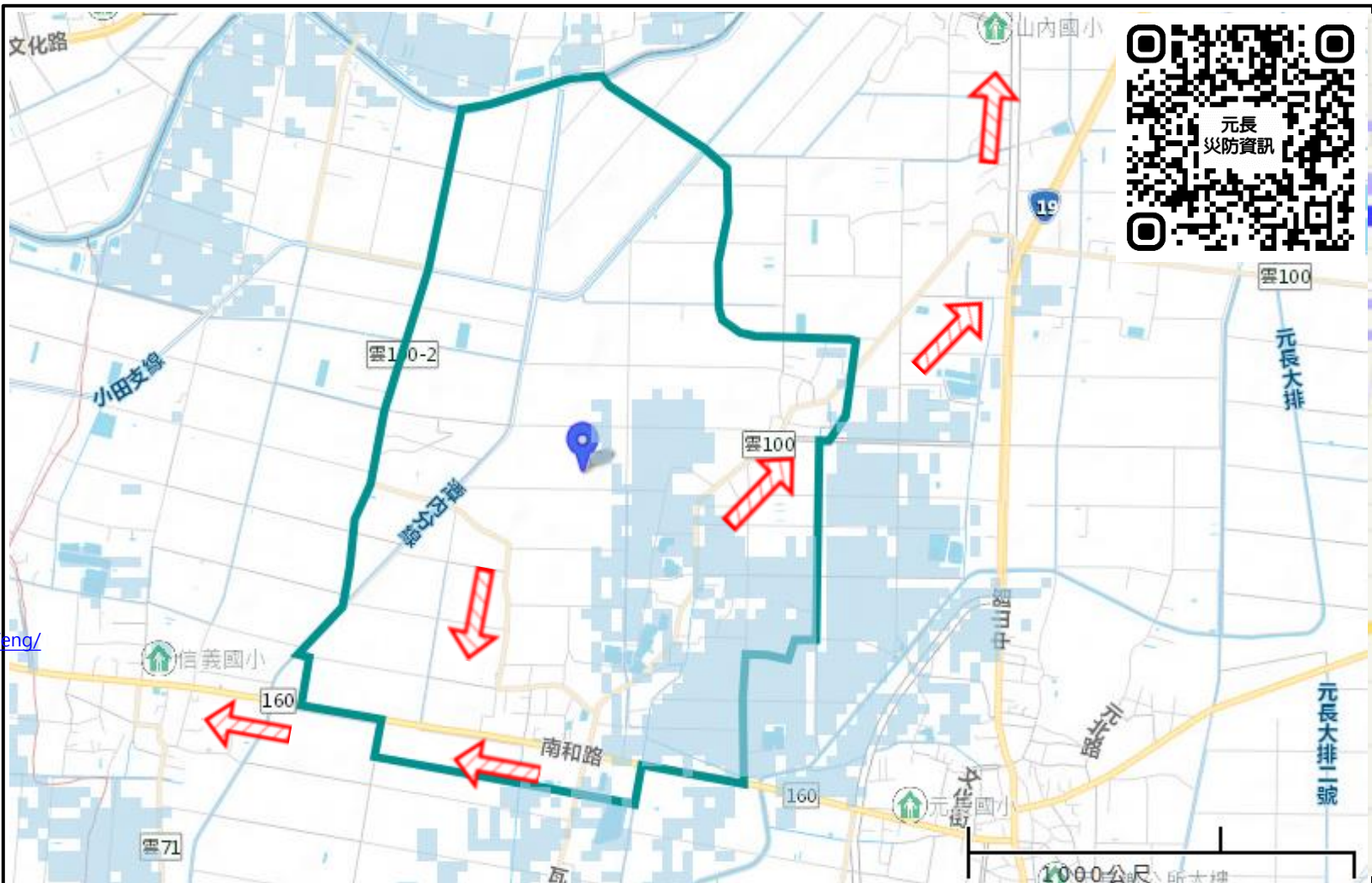
Evacuation Principle










Floods: Vertical refuge. People live in lowlands go to shelters.

Evacuation Shelter

Shelter: Shannei Elementary School 
Accommodate: 126 people
Address: No. 3 Nanshan Road, Shannei Village, Yuanchang Township
TEL: : 05-788-2152

Made by Yuanchang Township Office, May 2024



Legend	Administrative Boundary	Labelling	Facility	Flood Potential (500mm/24hr)
	 Village Boundary	 Evacuation Route  Shelter for Flood	 Indoor Evacuation Shelter  Emergency Operation Center, EOC	 0.5-1.0 m  1.0-2.0 m  2.0-3.0 m  >3.0 m

Floods Evacuation Map of Wukuai Village, Yuanchang Township, Yunlin County

Disaster Prevention Information

Administration Zone



Population : 903 people

Emergency notification

Yuanchang Township Emergency Operation Center,(EOC)
TEL: 05-788-9612

Chief of Village: LONG-YAN, CAI(蔡龍烟)
TEL: 05-788-2526

Yuanchang Police Office
TEL: 05-788-2009

Yuanchang Fire Department
TEL: 05-788-2019

Disaster Prevention Information Website

Agency of Rural Development and Soil and Water Conservation, MOA

<https://www.ardswc.gov.tw/Home/eng/>

Water Resources Agency

<http://www.wra.gov.tw/>

Directorate General of Highways

<http://www.thb.gov.tw/>

Evacuation Principle

Floods: Vertical refuge. People live in lowlands go to shelters.

Evacuation Shelter

Shelter: Xinyi Elementary School

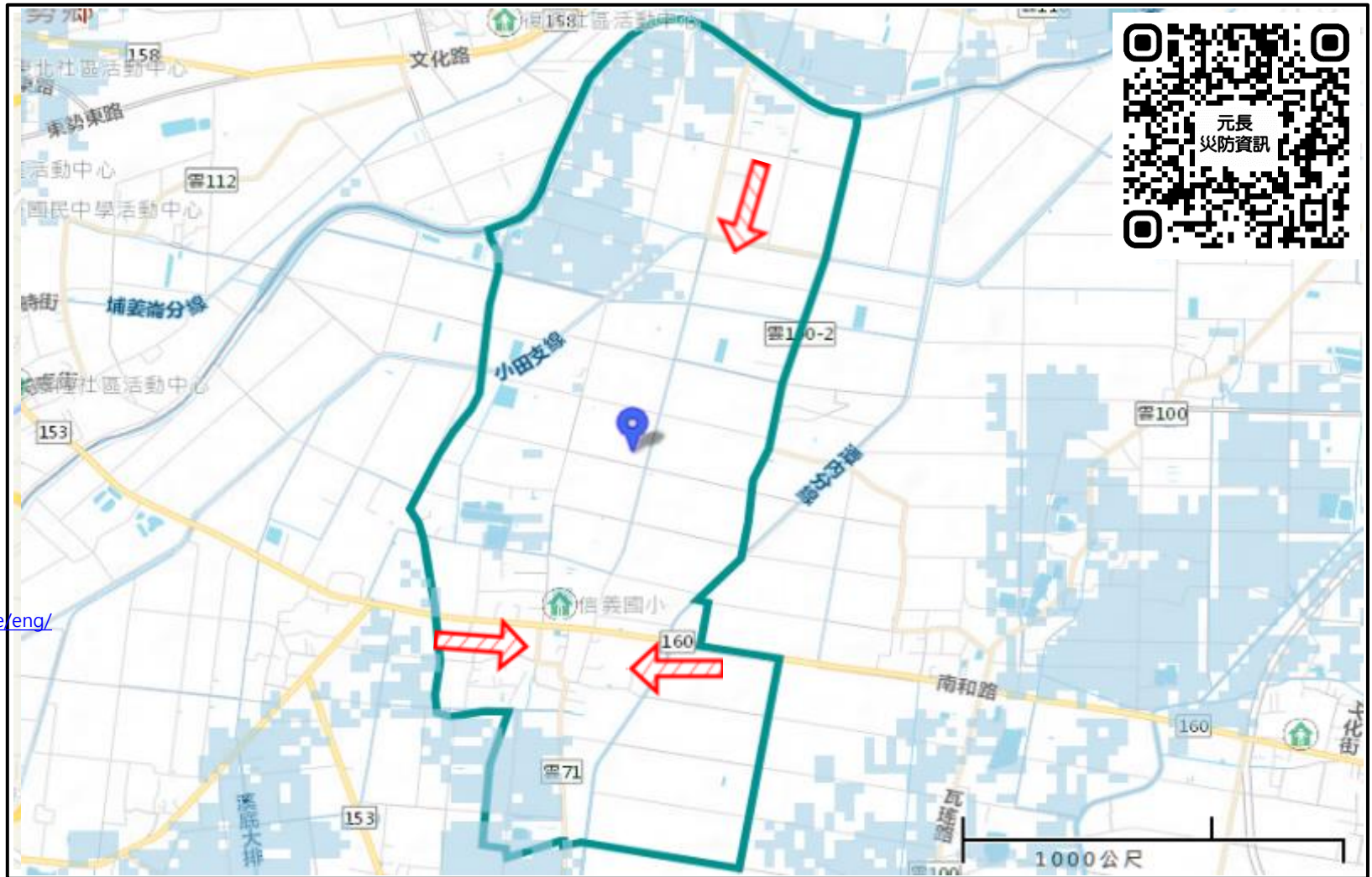
Accommodate: 47people

Address:No.8 Beishui ,Wukuai Village

TEL: 05-788-2712



Made by Yuanchang Township Office, May 2024



Legend	Administrative Boundary	Labelling	Facility	Flood Potential (500mm/24hr)
	Village Boundary	Evacuation Route Shelter for Flood	Indoor Evacuation Shelter Emergency Operation Center, EOC	0.5-1.0 m 1.0-2.0 m 2.0-3.0 m >3.0 m

Floods Evacuation Map of Tanxi Village, Yuanchang Township, Yunlin County

Disaster Prevention Information

Administration Zone



Population : 751 people

Emergency notification

Yuanchang Township Emergency Operation Center,(EOC)
TEL: 05-788-9612
Chief of Village: JHONG-SHEN, LI(李忠信)
TEL: 05-788-2526
Yuanchang Police Office
TEL: 05-788-2009
Yuanchang Fire Department
TEL: 05-788-2019


Disaster Prevention Information Website

Agency of Rural Development and Soil and Water Conservation, MOA
<https://www.ardswc.gov.tw/Home/eng/>
Water Resources Agency
<http://www.wra.gov.tw/>
Directorate General of Highways
<http://www.thb.gov.tw/>

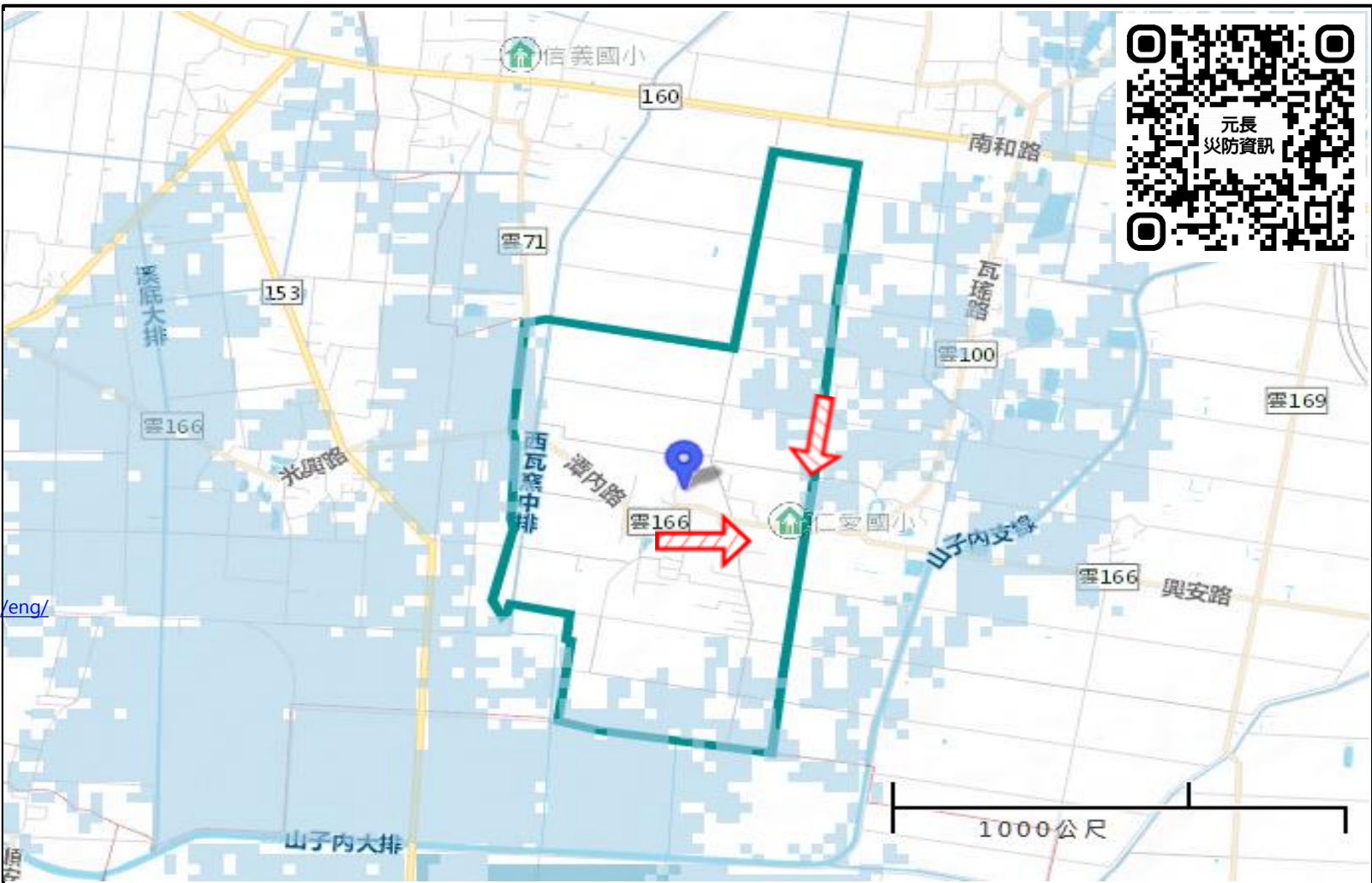
Evacuation Principle










Floods: Vertical refuge. People live in lowlands go to shelters.

Evacuation Shelter

Shelter: RenAi Elementary School 
Accommodate 53 people
Address: No. 1, Tannei, Wukuai Village
TEL: 05-788-2710

Made by Yuanchang Township Office, May 2024



Legend	Administrative Boundary	Labelling	Facility	Flood Potential (500mm/24hr)
	 Village Boundary	 Evacuation Route  Shelter for Flood	 Indoor Evacuation Shelter  Emergency Operation Center, EOC	 0.5-1.0 m  1.0-2.0 m  2.0-3.0 m  >3.0 m

Floods Evacuation Map of Tandong Village, Yuanchang Township, Yunlin County

Disaster Prevention Information

Administration Zone



Population : 621 people

Emergency notification

Yuanchang Township Emergency Operation Center,(EOC)
TEL: 05-788-9612

Chief of Village: ZONG-SIAN,
SIAO(蕭宗獻)
TEL: 05-788-4026

Yuanchang Police Office
TEL: 05-788-2009

Yuanchang Fire Department
TEL: 05-788-2019

Disaster Prevention Information Website

Agency of Rural Development and Soil and Water Conservation, MOA

<https://www.ardswc.gov.tw/Home/eng/>

Water Resources Agency

<http://www.wra.gov.tw/>

Directorate General of Highways

<http://www.thb.gov.tw/>

Evacuation Principle

Floods: Vertical refuge. People live in lowlands go to shelters.

Evacuation Shelter

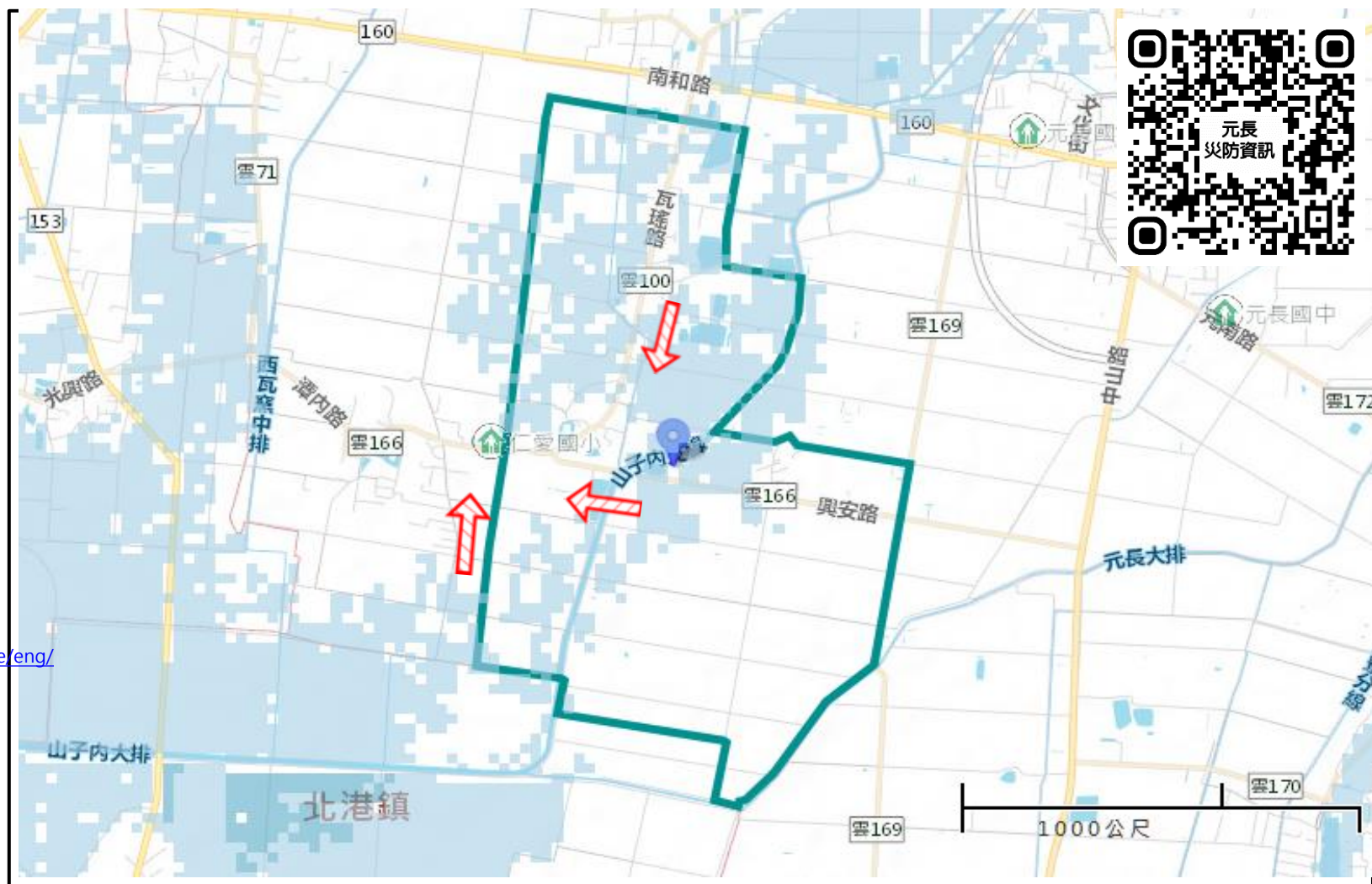
Shelter: RenAi Elementary School 




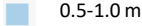


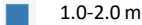
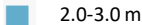
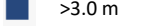
Accommodate 53 people

Address: No. 1, Tannei, Wukuai Village

TEL: 05-788-2710

Made by Yuanchang Township Office, May 2024



Legend	Administrative Boundary	Labelling	Facility	Flood Potential (500mm/24hr)
	 Village Boundary	 Evacuation Route	 Indoor Evacuation Shelter	 0.5-1.0 m
	 Shelter for Flood	 Emergency Operation Center, EOC	 1.0-2.0 m	
			 2.0-3.0 m	
			 >3.0 m	

Floods

Evacuation Map of Kecuo Village, Yuanchang Township, Yunlin County

Disaster Prevention Information

Administration Zone



Population : 867 people

Emergency notification

Yuanchang Township Emergency Operation Center,(EOC)
TEL: 05-788-9612

Chief of Village: CHAO-QING, WU(吳朝慶)
TEL: 05-788-2024

Yuanchang Police Office
TEL: 05-788-2009

Yuanchang Fire Department
TEL: 05-788-2019


Disaster Prevention Information Website

Agency of Rural Development and Soil and Water Conservation, MOA
<https://www.ardswc.gov.tw/Home/eng/>
Water Resources Agency
<http://www.wra.gov.tw/>
Directorate General of Highways
<http://www.thb.gov.tw/>

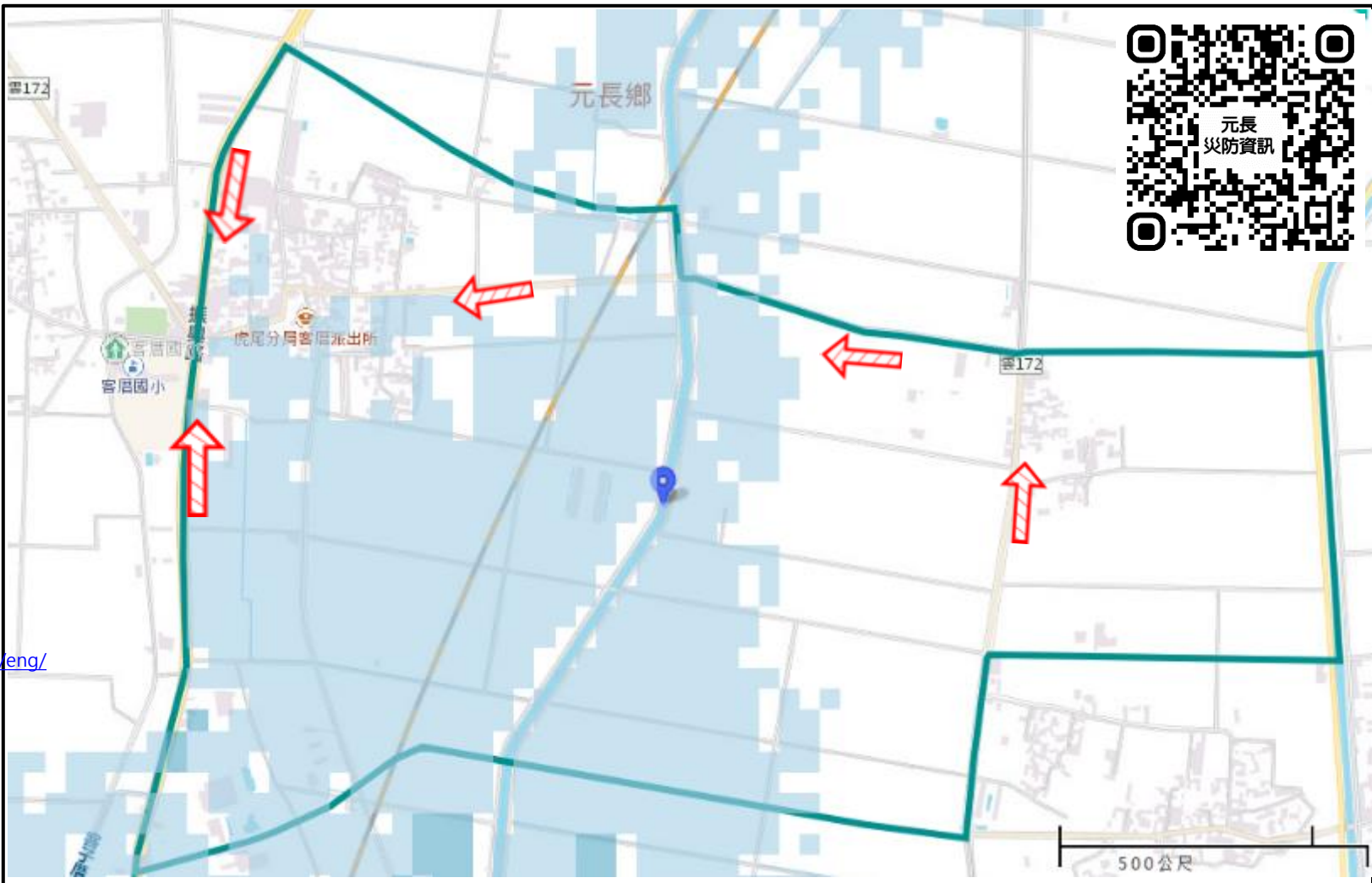
Evacuation Principle






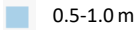
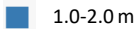
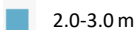
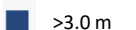
Floods: Vertical refuge. People live in lowlands go to shelters.

Evacuation Shelter

Shelter: Kecuo Elementary School 
Accommodate: 54 people
Address: No. 11, Dingliao , Dingliao Village
TEL: 05-788-2718

Made by Yuanchang Township Office, May 2024



Legend	Administrative Boundary	Labelling	Facility	Flood Potential (500mm/24hr)
	 Village Boundary	 Evacuation Route  Shelter for Flood	 Indoor Evacuation Shelter  Emergency Operation Center, EOC	 0.5-1.0 m  1.0-2.0 m  2.0-3.0 m  >3.0 m

Floods Evacuation Map of Zhuoyun Village, Yuanchang Township, Yunlin County

Disaster Prevention Information

Administration Zone



Population : 343 people

Emergency notification

Yuanchang Township Emergency Operation Center, (EOC)
TEL: 05-788-9612

Chief of Village: REN-JHONG, CHEN(陳仁忠)
TEL: 05-798-1916

Yuanchang Police Office
TEL: 05-788-2009

Yuanchang Fire Department
TEL: 05-788-2019

Disaster Prevention Information Website

Agency of Rural Development and Soil and Water Conservation, MOA

<https://www.ardswc.gov.tw/Home/eng/>

Water Resources Agency

<http://www.wra.gov.tw/>

Directorate General of Highways

<http://www.thb.gov.tw/>

Evacuation Principle

Floods: Vertical refuge. People live in lowlands go to shelters.

Evacuation Shelter

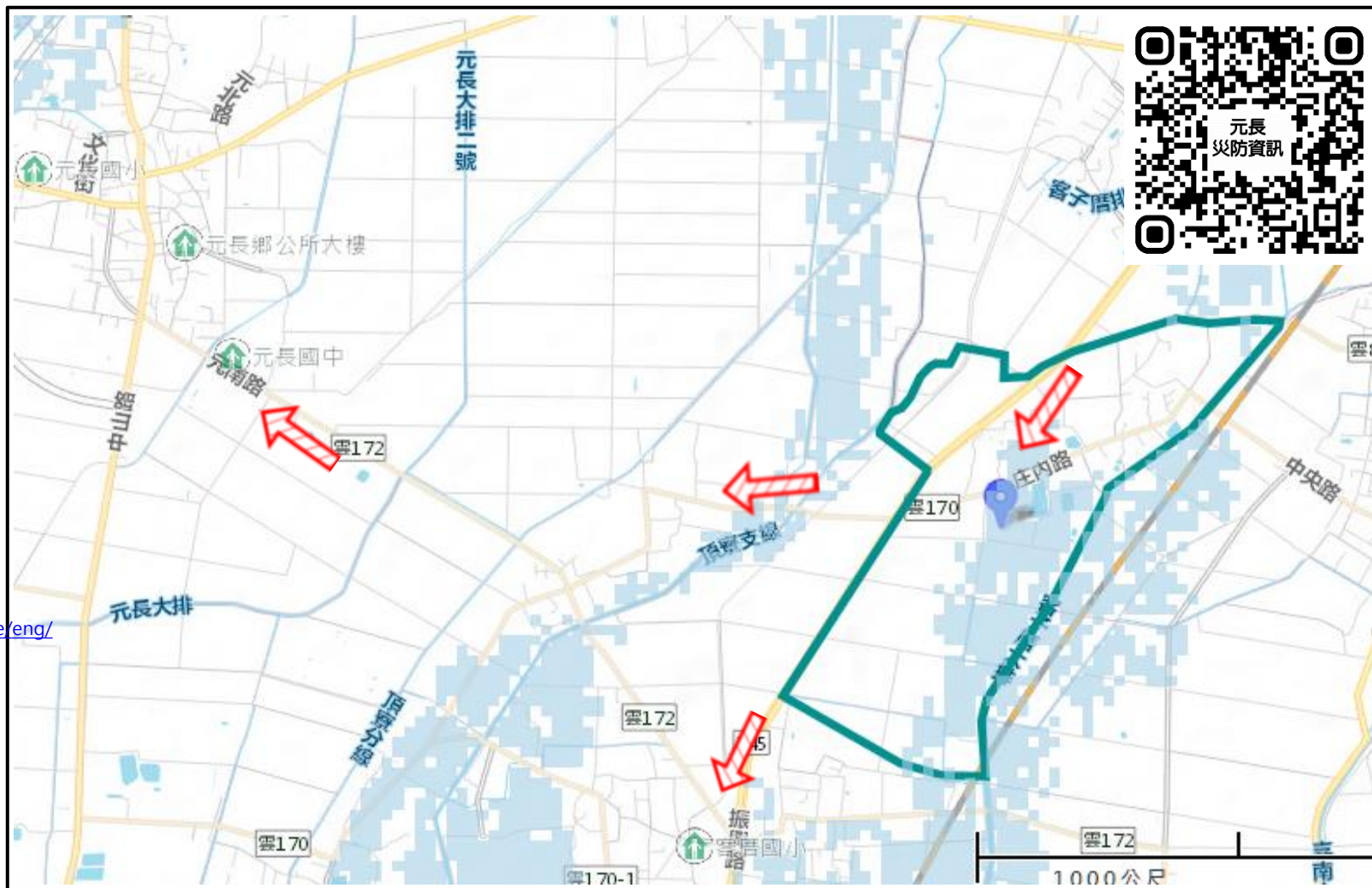
Shelter: Kecuo Elementary School 

Accommodate: 54 people


Address: No. 11, Dingliao, Dingliao Village

TEL: 05-788-2718


Made by Yuanchang Township Office, May 2024



Legend

 Administrative Boundary

Labelling

 Evacuation Route


 Shelter for Flood


Facility


 Indoor Evacuation Shelter


 Emergency Operation Center, EOC

Flood Potential (500mm/24hr)

 0.5-1.0m

 1.0-2.0m

 2.0-3.0m

 >3.0m