

Disaster Prevention
Information

Administration Zone



Population : 1,174

Emergency notification

Lunbei Township Emergency
Operation Center, (EOC)
TEL:05-696-2440
Chief of Village: Rong-Feng, Liu (劉榮豐)
TEL:05-696-1104
Lunbei Police Office
TEL:05-696-2016
Lunbei Fire Department
TEL:05-696-2208

Disaster Prevention
Information Website

Soil and Water Conservation Bureau

<http://246.swcb.gov.tw/>

Water Resources Agency

<http://www.wra.gov.tw/>


Directorate General of Highways


<http://www.thb.gov.tw/>

Evacuation Principle

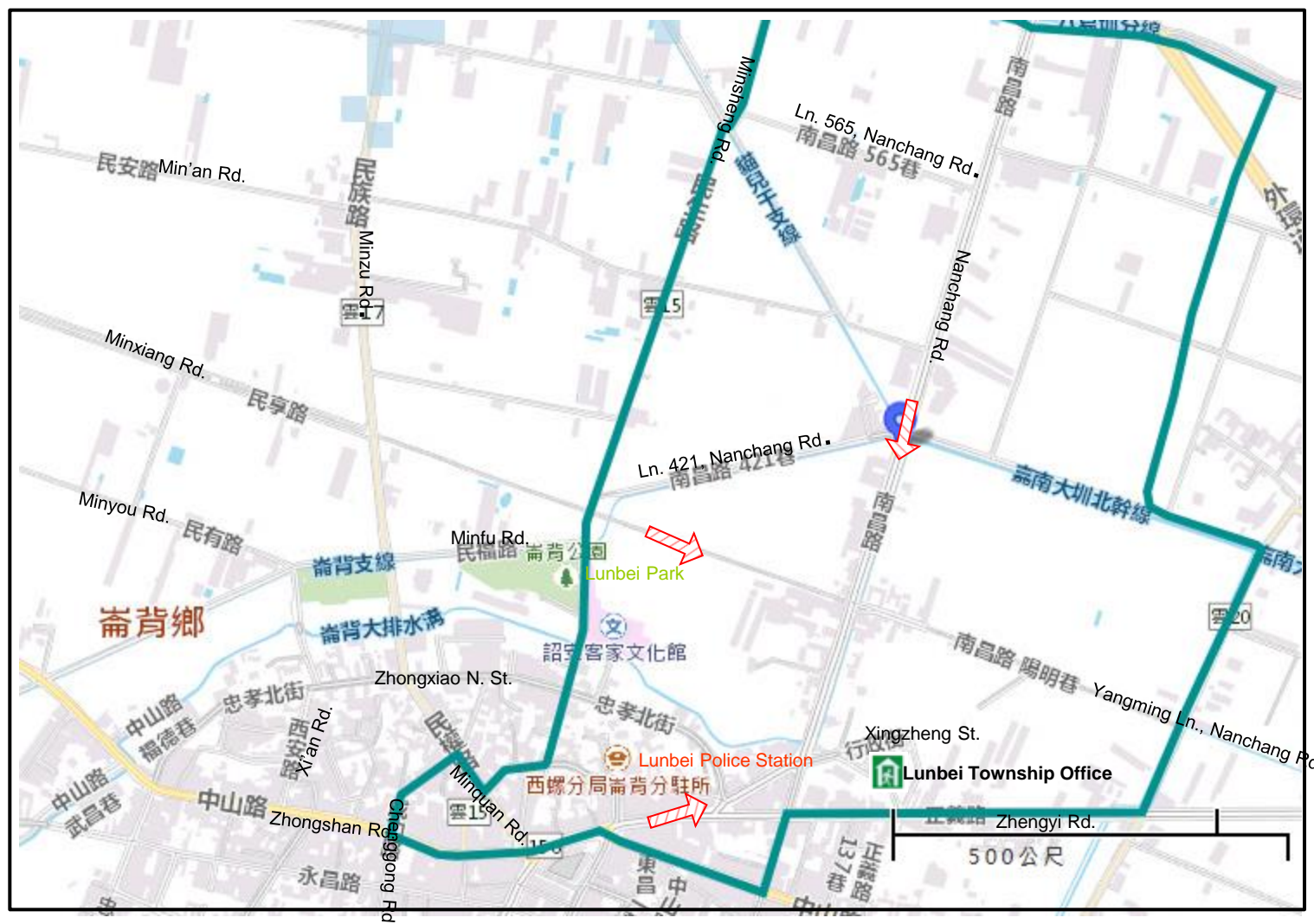
Floods: Vertical refuge. People
live in lowlands go to
shelters.









Evacuation Shelter

Lunbei Township Office 
Accommodate : 75 people
Address : No. 1, Xingzheng St
TEL : 05-696-2440

Tungxing Elementary School 
Accommodate : 200 people
Address : No. 1, Dongxing Rd
TEL : 05-696-2164

Made by Lunbei Township Office,
MAY 2024



Legend	Administrative Boundary	Labelling	Facility	500mm/24hr Flooding potential
	Village Boundary	 Evacuation Route	 Indoor Evacuation Shelter	 Flooding depth: 1.5-1.0m
	Shelter for Flood			 Flooding depth: 2.0-3.0m
				 Flooding depth: 1.0-2.0m
				 Flooding depth: >3.0m

Disaster Prevention Information

Administration Zone



Population : 1,611

Emergency notification

Lunbei Township Emergency Operation Center, (EOC)
TEL:05-696-2440
Chief of Village: Jin-Shu, Li (李金樹)
TEL:05-696-2784
Lunbei Police Office
TEL:05-696-2016
Lunbei Fire Department
TEL:05-696-2208

Disaster Prevention Information Website

Soil and Water Conservation Bureau

<http://246.swcb.gov.tw/>

Water Resources Agency

<http://www.wra.gov.tw/>



Directorate General of Highways

<http://www.thb.gov.tw/>

Evacuation Principle

Floods: Vertical refuge. People live in lowlands go to shelters.




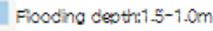

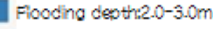
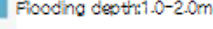
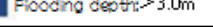
Evacuation Shelter

Lunbei Township Office 
Accommodate : 75 people
Address : No. 1, Xingzheng St.
TEL : 05-696-2440 

Tungxing Elementary School
Accommodate : 200
Address : No. 1, Dongxing Rd.
TEL : 05-696-2164

Made by Lunbei Township Office,
MAY 2024



Legend	Administrative Boundary	Labelling	Facility	500mm/24hr Flooding potential
	 Village Boundary	 Evacuation Route	 Indoor Evacuation Shelter	 Flooding depth:1.5-1.0m
 Shelter for Flood			 Flooding depth:2.0-3.0m	
			 Flooding depth:1.0-2.0m	
			 Flooding depth:>3.0m	

Disaster Prevention Information

Administration Zone



Total Population : 2,734

Emergency notification

Lunbei Township Emergency Operation Center, (EOC)
TEL:05-696-2440
Chief of Village:Chong-Xun,Li (李重勳)
TEL:05-696-2205
Lunbei Police Office
TEL:05-696-2016
Lunbei Fire Department
TEL:05-696-2208


Disaster Prevention Information Website


Soil and Water Conservation Bureau
<http://246.swcb.gov.tw/>
Water Resources Agency
<http://www.wra.gov.tw/>
Directorate General of Highways
<http://www.thb.gov.tw/>


Evacuation Principle

Floods: Vertical refuge. People live in lowlands go to shelters.

Evacuation Shelter









Lunbei Township Office
Accommodate : 75 people 
Address : No. 1, Xingzheng St.
TEL : 05-696-2440

Lunbei Junior High School 
Accommodate : 1000 people
Address : No.91,Dacheng Rd.
TEL : 05-696-2013

Lunbei Elementary School 
Accommodate : 1000 people
Address : No.154,Dacheng Rd.
TEL : 05-696-2004

Made by Lunbei Township Office, MAY 2024



Legend	Administrative Boundary	Labelling	Facility	500mm/24hr Flooding potential
 Village Boundary		 Evacuation Route	 Indoor Evacuation Shelter	 Flooding depth:1.5-1.0m
 Shelter for Flood				 Flooding depth:2.0-3.0m
				 Flooding depth:1.0-2.0m
				 Flooding depth:>3.0m

Disaster Prevention Information

Administration Zone



Total Population : 2,297

Emergency notification

Lunbei Township Emergency Operation Center, (EOC)
 TEL:05-696-2440
 Chief of Village:Zhao-Yu,Li (李照域)
 TEL:05-696-2202
 Lunbei Police Office
 TEL:05-696-2016
 Lunbei Fire Department
 TEL:05-696-2208

Disaster Prevention Information Website

Soil and Water Conservation Bureau
<http://246.swcb.gov.tw/>
 Water Resources Agency
<http://www.wra.gov.tw/>
 Directorate General of Highways
<http://www.thb.gov.tw/>

Evacuation Principle

Floods: Vertical refuge. People live in lowlands go to shelters.

Evacuation Shelter

Tungxing Elementary School
 Accomodate : 200 people
 Address : No. 1, Dongxing Rd
 TEL : 05-696-2164

Lunbei Township Office
 Accomodate : 75 people
 Address : No. 1, Xingzheng St
 TEL : 05-696-2440

Made by Lunbei Township Office, MAY 2024



Legend	Administrative Boundary	Labelling	Facility	500mm/24hr Flooding potential
	Village Boundary	Evacuation Route	Indoor Evacuation Shelter	Flooding depth:1.5-1.0m
		Shelter for Flood		Flooding depth:2.0-3.0m
				Flooding depth:1.0-2.0m
				Flooding depth:>3.0m

Disaster Prevention Information

Administration Zone



Total Population : 1,385

Emergency notification

Lunbei Township Emergency Operation Center, (EOC)
 TEL:05-696-2440
 Chief of Village: Bing-Song, Liao (廖炳淞)
 TEL:05-696-2203
 Lunbei Police Office
 TEL:05-696-2016
 Lunbei Fire Department
 TEL:05-696-2208

Disaster Prevention Information Website

Soil and Water Conservation Bureau

<http://246.swcb.gov.tw/>

Water Resources Agency

<http://www.wra.gov.tw/>

Directorate General of Highways

<http://www.thb.gov.tw/>

Evacuation Principle

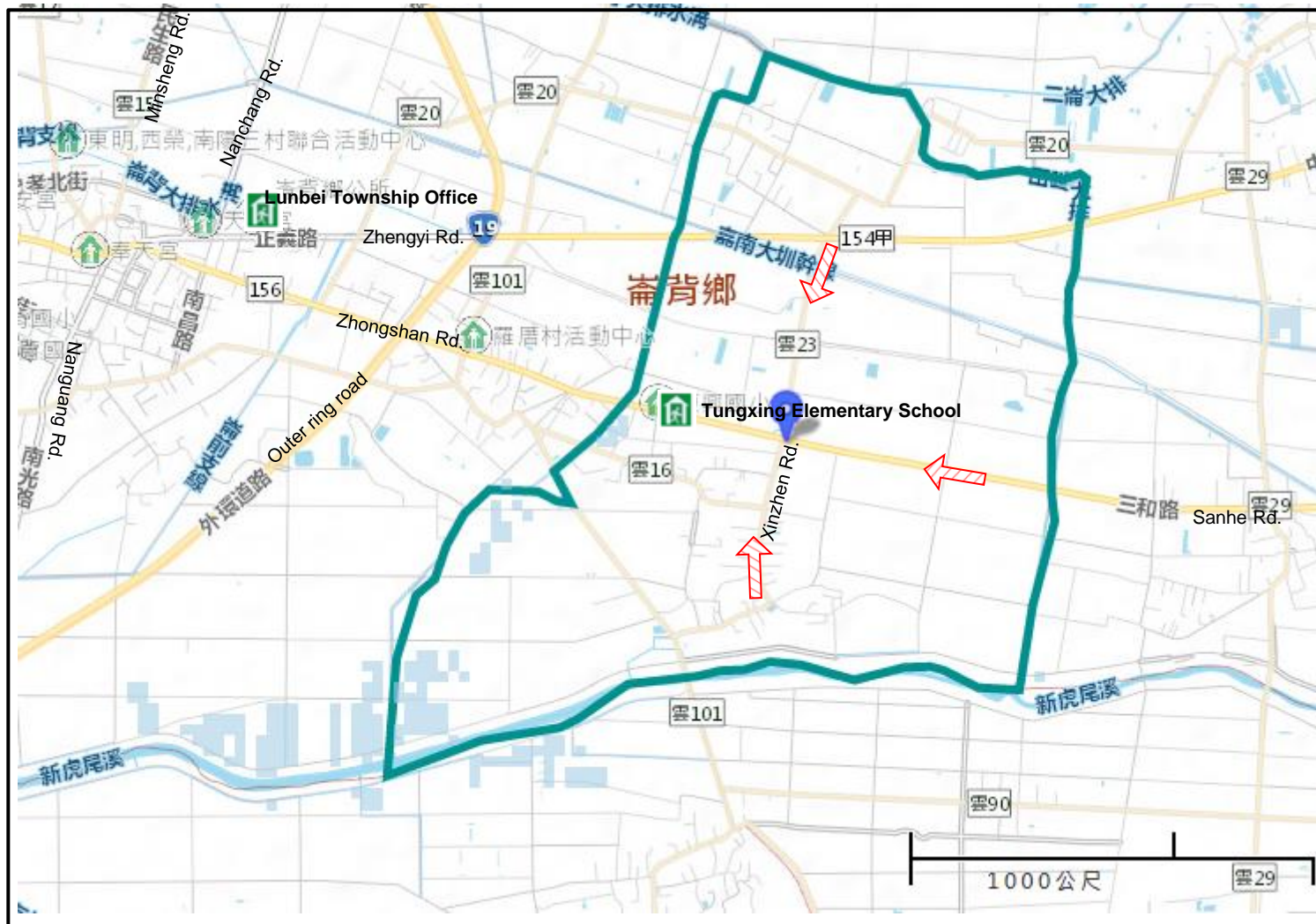
Floods: Vertical refuge. People live in lowlands go to shelters.

Evacuation Shelter

Tungxing Elementary School
 Accommodate : 200 people
 Address : No. 1, Dongxing Rd.
 TEL : 05-696-2164

Lunbei Township Office
 Accommodate : 75 people
 Address : No. 1, Xingzheng St.
 TEL : 05-696-2440

Made by Lunbei Township Office,
 MAY 2024



Legend	Administrative Boundary	Labelling	Facility	500mm/24hr Flooding potential
Village Boundary		Evacuation Route	Indoor Evacuation Shelter	Flooding depth:1.5-1.0m
Shelter for Flood				Flooding depth:2.0-3.0m
				Flooding depth:1.0-2.0m
				Flooding depth:>3.0m

Disaster Prevention Information

Administration Zone



Total Population : 2,268

Emergency notification

Lunbei Township Emergency Operation Center, (EOC)
 TEL:05-696-2440
 Chief of Village:Pei-Ting,Liao (廖培廷)
 TEL:05-696-2174
 Lunbei Police Office
 TEL:05-696-2016
 Lunbei Fire Department
 TEL:05-696-2208

Disaster Prevention Information Website

Soil and Water Conservation Bureau
<http://246.swcb.gov.tw/>
 Water Resources Agency
<http://www.wra.gov.tw/>
 Directorate General of Highways
<http://www.thb.gov.tw/>

Evacuation Principle

Floods: Vertical refuge. People live in lowlands go to shelters.

Evacuation Shelter

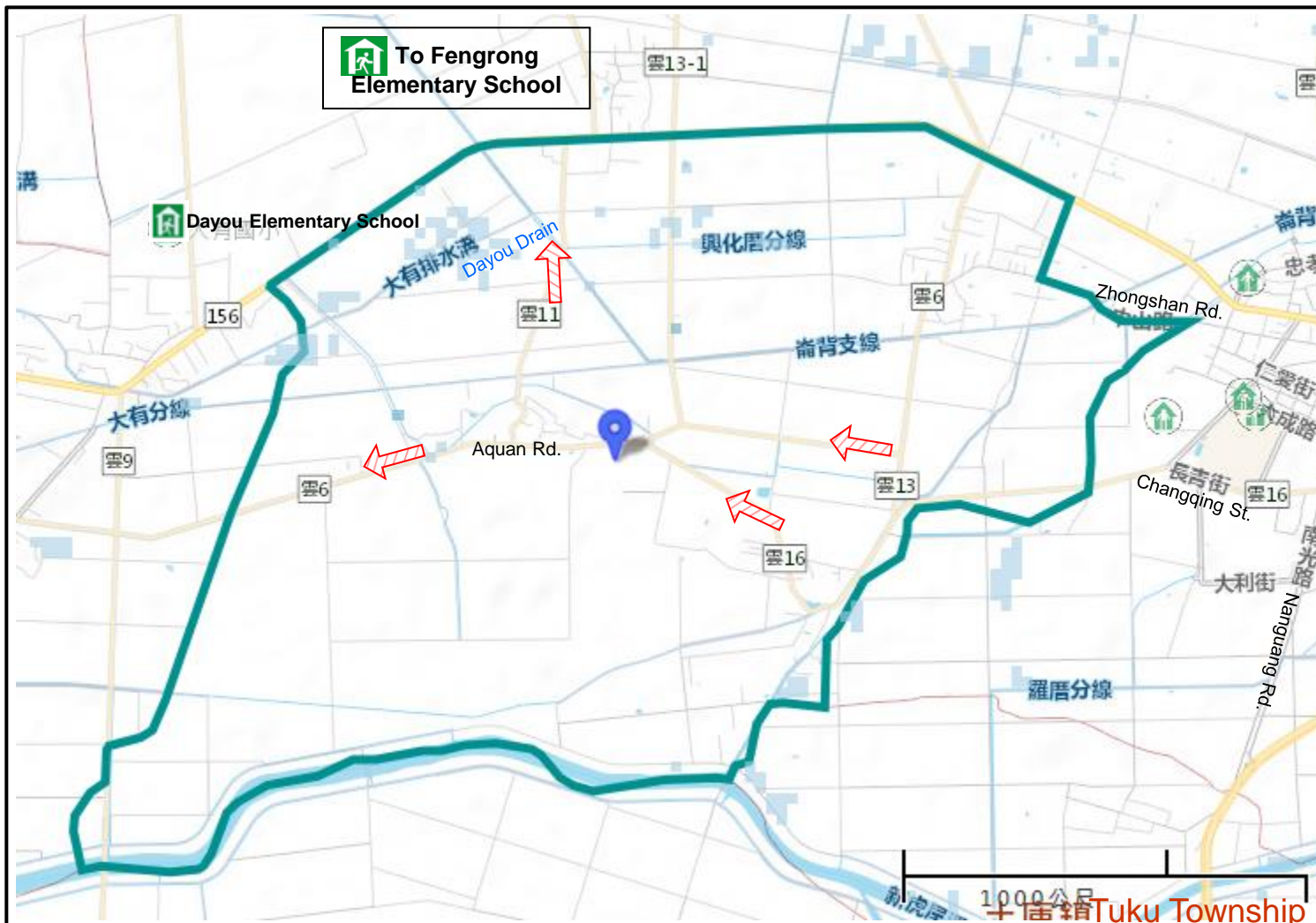


Fengrong Elementary School
 Accommodate : 150 people
 Address : No. 21, Fengrong Rd.
 TEL: 05-655-2006



Dayou Elementary School
 Accommodate : 300 people
 Address : No. 14, Dayou Rd.
 TEL : 05-696-2741

Made by Lunbei Township Office,
 MAY 2024



Legend	Administrative Boundary	Labelling	Facility	500mm/24hr Flooding potential
	Village Boundary		Indoor Evacuation Shelter	Flooding depth:1.5-1.0m
				Flooding depth:2.0-3.0m
				Flooding depth:1.0-2.0m
				Flooding depth:> 3.0m

Disaster Prevention Information

Administration Zone



Total Population : 904

Emergency notification

Lunbei Township Emergency Operation Center, (EOC)
TEL:05-696-2440
Chief of Village: Ming-Quan, Xu (許明全)
TEL:05-696-2175
Lunbei Police Office
TEL:05-696-2016
Lunbei Fire Department
TEL:05-696-2208

Disaster Prevention Information Website

Soil and Water Conservation Bureau

<http://246.swcb.gov.tw/>

Water Resources Agency

<http://www.wra.gov.tw/>

Directorate General of Highways

<http://www.thb.gov.tw/>

Evacuation Principle

Floods: Vertical refuge. People live in lowlands go to shelters.

Evacuation Shelter



Fengrong Elementary School
Accommodate : 150 people
Address : No. 21, Fengrong Rd.
TEL : 05-655-2006



Dayou Elementary School
Accommodate : 300 people
Address : No. 14, Dayou Rd.
TEL : 05-696-2741

Made by Lunbei Township Office,
MAY 2024



Legend	Administrative Boundary	Labelling	Facility	500mm/24hr Flooding potential
	Village Boundary	Evacuation Route	Indoor Evacuation Shelter	Flooding depth:1.5-1.0m
		Shelter for Flood		Flooding depth:2.0-3.0m
				Flooding depth:1.0-2.0m
				Flooding depth:>3.0m

Disaster Prevention Information

Administration Zone



Total Population : 1,564

Emergency notification

Lunbei Township Emergency Operation Center, (EOC)
 TEL:05-696-2440
 Chief of Village: Jin-Lie, Chen (陳進利)
 TEL:05-696-2176
 Lunbei Police Office
 TEL:05-696-2016
 Lunbei Fire Department
 TEL:05-696-2208

Disaster Prevention Information Website

Soil and Water Conservation Bureau

<http://246.swcb.gov.tw/>

Water Resources Agency

<http://www.wra.gov.tw/>


Directorate General of Highways


<http://www.thb.gov.tw/>

Evacuation Principle

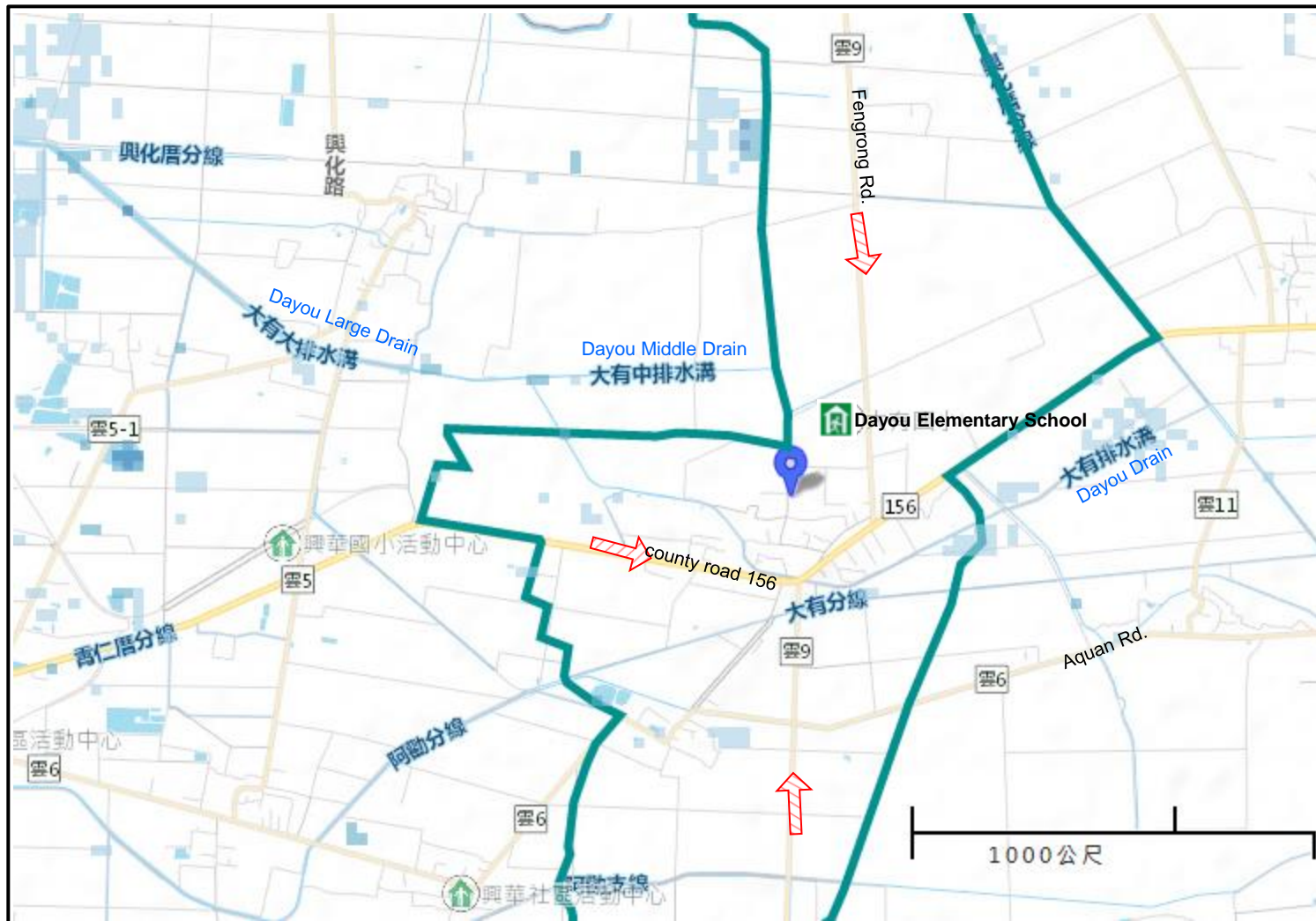
Floods: Vertical refuge. People live in lowlands go to shelters.









Evacuation Shelter

 Dayou Elementary School
 Accommodate : 300 people
 Address : No. 14, Dayou Rd.
 TEL : 05-696-2741

 Fengrong Elementary School
 Accommodate : 150 people
 Address : No. 21, Fengrong Rd.
 TEL : 05-655-2006

Made by Lunbei Township Office,
 MAY 2024



Legend	Administrative Boundary	Labelling	Facility	500mm/24hr Flooding potential
	 Village Boundary	 Evacuation Route	 Indoor Evacuation Shelter	 Flooding depth:1.5-1.0m
 Shelter for Flood			 Flooding depth:2.0-3.0m	
			 Flooding depth:1.0-2.0m	
			 Flooding depth:>3.0m	

Disaster Prevention Information

Administration Zone



Total Population : 1,840

Emergency notification

Lunbei Township Emergency Operation Center,(EOC)
 TEL:05-696-2440
 Chief of Village:Guo-Xing,Xu (許國興)
 TEL:05-655-2209
 Lunbei Police Office
 TEL:05-696-2016
 Lunbei Fire Department
 TEL:05-696-2208

Disaster Prevention Information Website

Soil and Water Conservation Bureau

<http://246.swcb.gov.tw/>

Water Resources Agency

<http://www.wra.gov.tw/>

Directorate General of Highways

<http://www.thb.gov.tw/>

Evacuation Principle

Floods: Vertical refuge. People live in lowlands go to shelters.

Evacuation Shelter

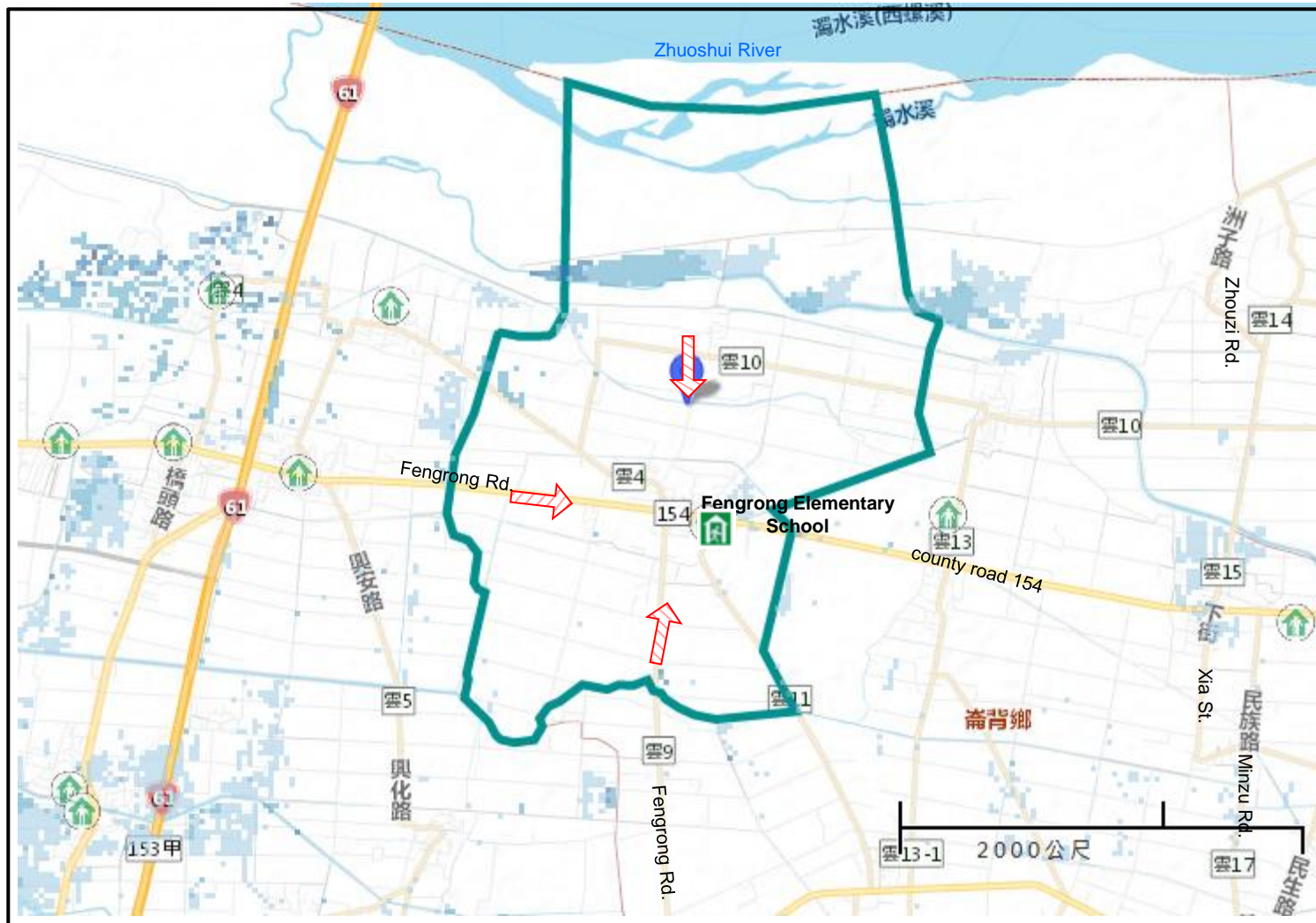


Fengrong Elementary School
 Accomodate : 150 people
 Address : No. 21, Fengrong Rd.
 TEL : 05-655-2006



Dayou Elementary School
 Accomodate : 300 people
 Address : No. 14, Dayou Rd.
 TEL : 05-696-2741

Made by Lunbei Township Office,
 MAY 2024



Legend	Administrative Boundary	Labelling	Facility	500mm/24hr Flooding potential
	Village Boundary	Evacuation Route	Indoor Evacuation Shelter	Flooding depth:1.5-1.0m
		Shelter for Flood		Flooding depth:2.0-3.0m
				Flooding depth:1.0-2.0m
				Flooding depth:>3.0m

Disaster Prevention Information

Administration Zone



Total Population : 1,514

Emergency notification

Lunbei Township Emergency Operation Center, (EOC)
 TEL:05-696-2440
 Chief of Village: Cong-Hao, Li (林琮浩)
 TEL:05-655-2172
 Lunbei Police Office
 TEL:05-696-2016
 Lunbei Fire Department
 TEL:05-696-2208

Disaster Prevention Information Website

Soil and Water Conservation Bureau

<http://246.swcb.gov.tw/>

Water Resources Agency

<http://www.wra.gov.tw/>

Directorate General of Highways

<http://www.thb.gov.tw/>

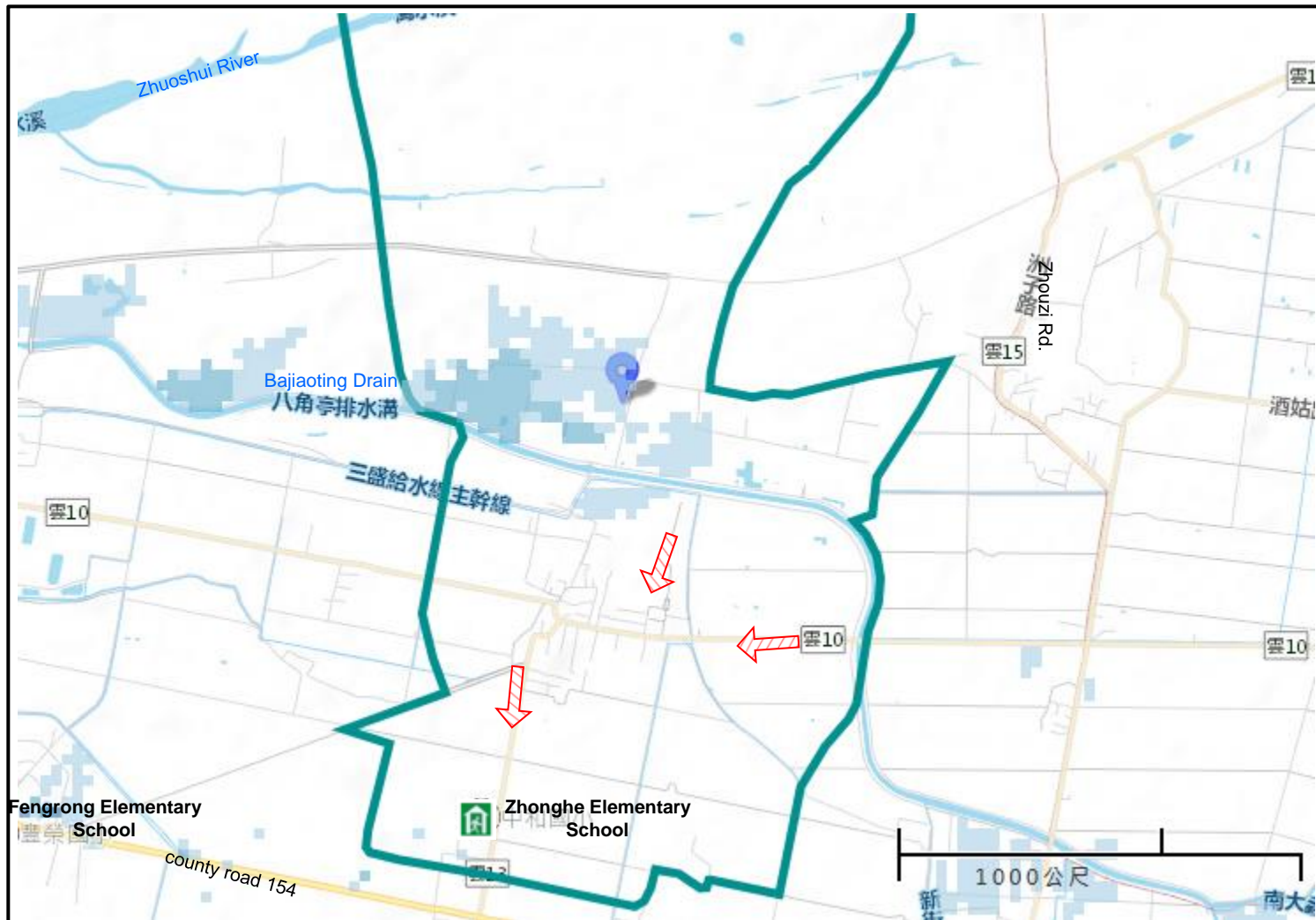
Evacuation Principle

Floods: Vertical refuge. People live in lowlands go to shelters.

Evacuation Shelter



Zhonghe Elementary School
 Accommodate : 80 people
 Address : No. 2, Caohu Rd.
 TEL : 05-655-2384



Legend	Administrative Boundary	Labelling	Facility	500mm/24hr Flooding potential
	Village Boundary	Evacuation Route	Indoor Evacuation Shelter	Flooding depth:1.5-1.0m
	Shelter for Flood		Flooding depth:2.0-3.0m	
			Flooding depth:1.0-2.0m	
			Flooding depth:> 3.0m	

Disaster Prevention Information

Administration Zone



Total Population : 1,213

Emergency notification

Lunbei Township Emergency Operation Center, (EOC)
 TEL:05-696-2440
 Chief of Village: Jin-Tian, Xu (許進田)
 TEL:05-655-2173
 Lunbei Police Office
 TEL:05-696-2016
 Lunbei Fire Department
 TEL:05-696-2208

Disaster Prevention Information Website

Soil and Water Conservation Bureau

<http://246.swcb.gov.tw/>

Water Resources Agency

<http://www.wra.gov.tw/>

Directorate General of Highways

<http://www.thb.gov.tw/>

Evacuation Principle

Floods: Vertical refuge. People live in lowlands go to shelters.

Evacuation Shelter



Zhonghe Elementary School
 Accomodate: 80 people
 Address : No. 2, Caohu Rd.
 TEL : 05-655-2384



Legend	Administrative Boundary	Labelling	Facility	500mm/24hr Flooding potential
	Village Boundary	Evacuation Route	Indoor Evacuation Shelter	Flooding depth:1.5-1.0m
		Shelter for Flood		Flooding depth:2.0-3.0m
				Flooding depth:1.0-2.0m
				Flooding depth:> 3.0m

Floods Evacuation Map of Shuiwei Village, Lunbei Township, Yunlin County

Disaster Prevention Information Administration Zone



Total Population : 1,261

Emergency notification

Lunbei Township Emergency Operation Center,(EOC)
TEL:05-696-2440
Chief of Village:Shun-Heng,Zhon(鍾順亨)
TEL:05-696-2179
Lunbei Police Office
TEL:05-696-2016
Lunbei Fire Department
TEL:05-696-2208

Disaster Prevention Information Website

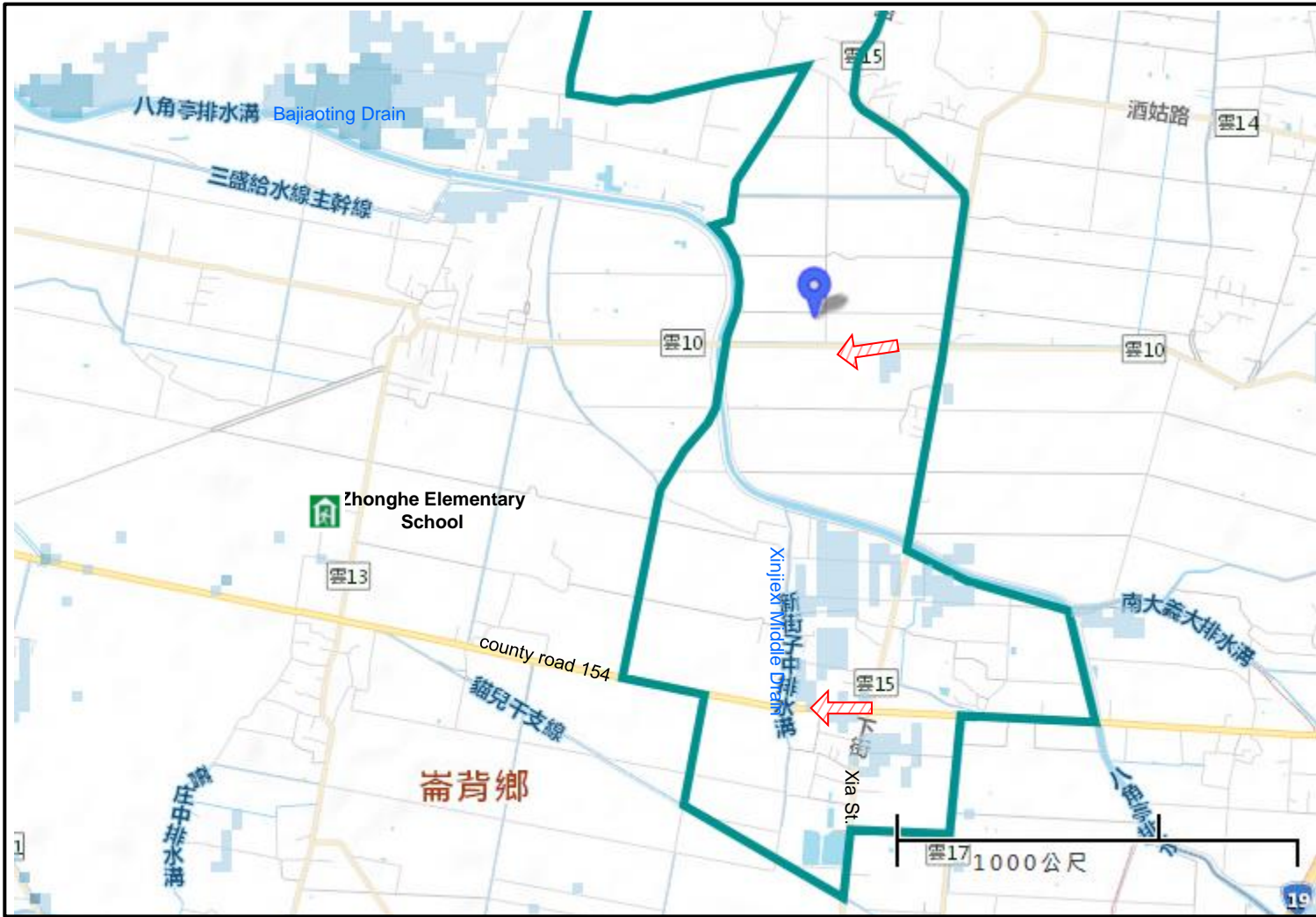
Soil and Water Conservation Bureau
<http://246.swcb.gov.tw/>
Water Resources Agency
<http://www.wra.gov.tw/>
Directorate General of Highways
<http://www.thb.gov.tw/>

Evacuation Principle

Floods: Vertical refuge. People live in lowlands go to shelters.

Evacuation Shelter

Zhonghe Elementary School
Accomodate : 80 people
Address : No. 2, Caohu Rd.
TEL : 05-655-2384



Legend	Administrative Boundary	Labelling	Facility	500mm/24hr Flooding potential
	Village Boundary	Evacuation Route	Indoor Evacuation Shelter	Flooding depth:1.5-1.0m
		Shelter for Flood		Flooding depth:2.0-3.0m
				Flooding depth:1.0-2.0m
				Flooding depth:>3.0m

Disaster Prevention Information

Administration Zone



Total Population : 787

Emergency notification

Lunbei Township Emergency Operation Center, (EOC)
 TEL:05-696-2440
 Chief of Village:San-Dong,Zhon(鍾三東)
 TEL:05-696-2177
 Lunbei Police Office
 TEL:05-696-2016
 Lunbei Fire Department
 TEL:05-696-2208

Disaster Prevention Information Website

Soil and Water Conservation Bureau
<http://246.swcb.gov.tw/>
 Water Resources Agency
<http://www.wra.gov.tw/>
 Directorate General of Highways
<http://www.thb.gov.tw/>

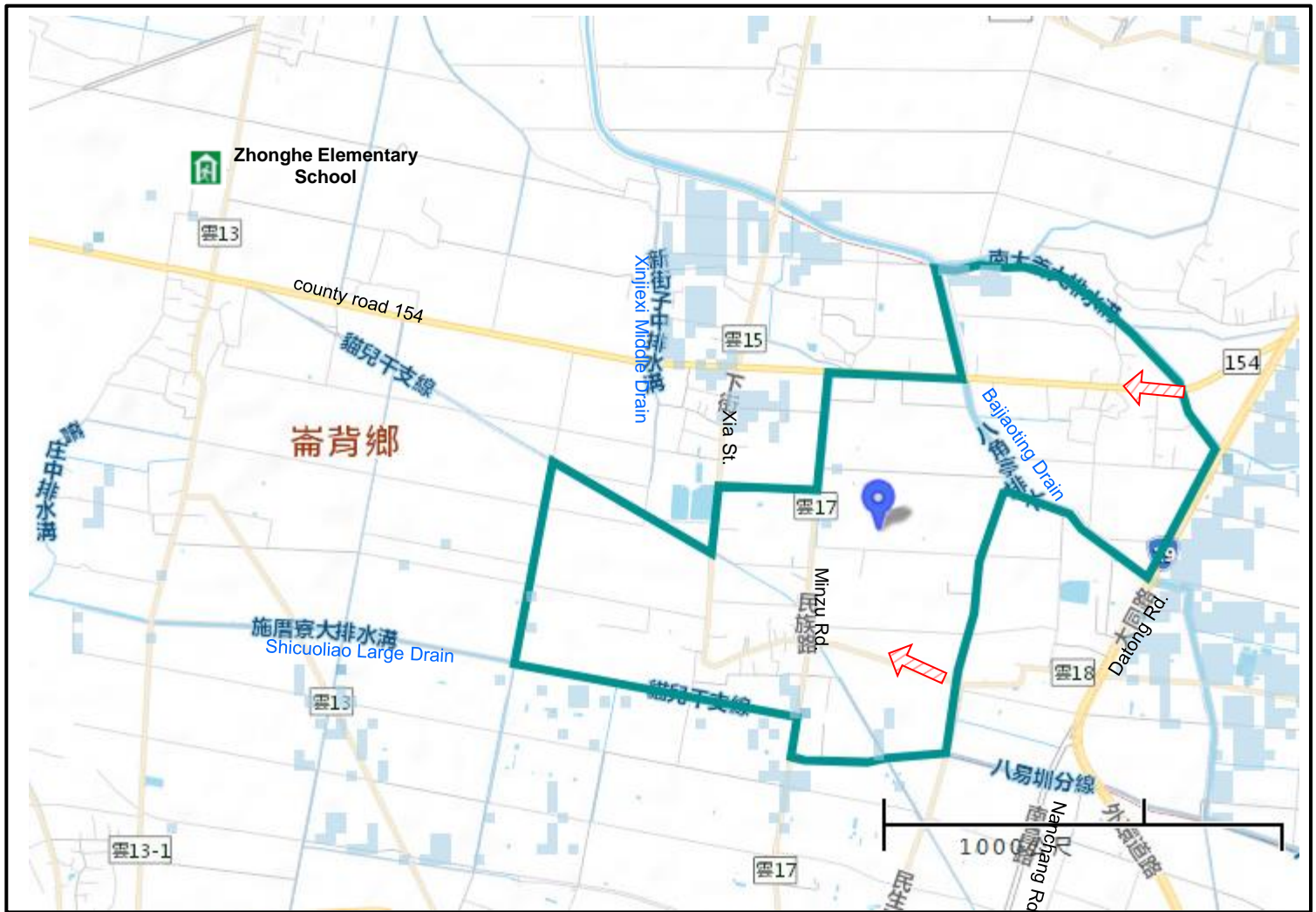
Evacuation Principle

Floods: Vertical refuge. People live in lowlands go to shelters.

Evacuation Shelter



Zhonghe Elementary School
 Accomodate: 80 people
 Address : No. 2, Caohu Rd.
 TEL : 05-655-2384



Legend	Administrative Boundary	Labelling	Facility	500mm/24hr Flooding potential
	Village Boundary	Evacuation Route	Indoor Evacuation Shelter	Flooding depth:1.5-1.0m
	Shelter for Flood		Flooding depth:2.0-3.0m	
			Flooding depth:1.0-2.0m	
			Flooding depth:> 3.0m	