

# Earthquake

## Evacuation Map of Dongming Village, Lunbei Township, Yunlin County

### Disaster Prevention Information

#### Administration Zone



Population : 1,174

#### Emergency notification

Lunbei Township Emergency Operation Center, (EOC)  
TEL:05-696-2440  
Chief of Village: Rong-Feng, Liu (劉榮豐)  
TEL:05-696-1104  
Lunbei Police Office  
TEL:05-696-2016  
Lunbei Fire Department  
TEL:05-696-2208

#### Disaster Prevention Information Website

Soil and Water Conservation Bureau

<http://246.swcb.gov.tw/>

Water Resources Agency

<http://www.wra.gov.tw/>

Directorate General of Highways

<http://www.thb.gov.tw/>

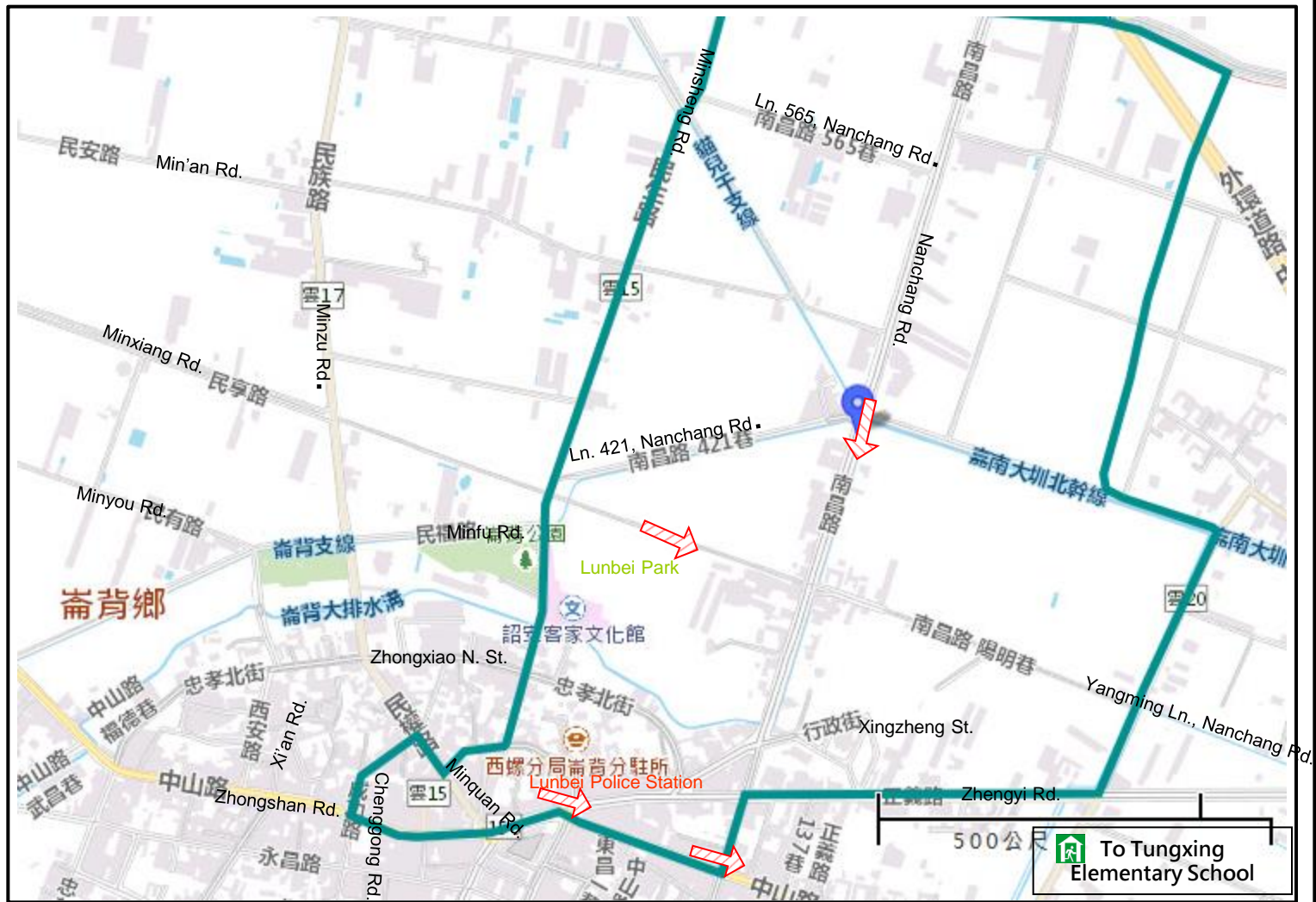
#### Evacuation Principle

Earthquake: Take refuge at open spaces or parks.

#### Evacuation Shelter



Tungxing Elementary School  
Accommodate : 200 people  
Address : No. 1, Dongxing Rd.  
TEL : 05-696-2164



Legend	Administrative Boundary	Labelling	Facility	
	Village Boundary	Evacuation Route Shelter for Earthquake	Indoor Evacuation Shelter	

# Earthquake

# Evacuation Map of Xirong Village, Lunbei Township, Yunlin County

## Disaster Prevention Information

### Administration Zone



Population : 1,611

### Emergency notification

Lunbei Township Emergency Operation Center, (EOC)  
 TEL:05-696-2440  
 Chief of Village: Jin-Shu, Li (李金樹)  
 TEL:05-696-2784  
 Lunbei Police Office  
 TEL:05-696-2016  
 Lunbei Fire Department  
 TEL:05-696-2208

## Disaster Prevention Information Website

Soil and Water Conservation Bureau

<http://246.swcb.gov.tw/>

Water Resources Agency

<http://www.wra.gov.tw/>

Directorate General of Highways

<http://www.thb.gov.tw/>

## Evacuation Principle

Floods: Vertical refuge. People live in lowlands go to shelters.

## Evacuation Shelter



Tungxing Elementary School  
 Accommodate : 200  
 Address : No. 1, Dongxing Rd.  
 TEL : 05-696-2164



Legend	Administrative Boundary	Labelling	Facility	
	Village Boundary	Evacuation Route Shelter for Earthquake	Indoor Evacuation Shelter	



# Earthquake

# Evacuation Map of Nanyang Village, Lunbei Township, Yunlin County

## Disaster Prevention Information

### Administration Zone



Total Population : 2,734

### Emergency notification

Lunbei Township Emergency Operation Center, (EOC)  
 TEL:05-696-2440  
 Chief of Village:Chong-Xun,Li (李重勳)  
 TEL:05-696-2205  
 Lunbei Police Office  
 TEL:05-696-2016  
 Lunbei Fire Department  
 TEL:05-696-2208

### Disaster Prevention Information Website

Soil and Water Conservation Bureau  
<http://246.swcb.gov.tw/>  
 Water Resources Agency  
<http://www.wra.gov.tw/>  
 Directorate General of Highways  
<http://www.thb.gov.tw/>

### Evacuation Principle

Floods: Vertical refuge. People live in lowlands go to shelters.

### Evacuation Shelter

Lunbei Junior High School   
 Accomodate : 1000 people  
 Address : No.91,Dacheng Rd.  
 TEL : 05-696-2013

Lunbei Elementary School   
 Accomodate : 1000 people  
 Address : No.154,Dacheng Rd.  
 TEL : 05-696-2004



Legend	Administrative Boundary	Labelling	Facility	
	Village Boundary	Evacuation Route	Indoor Evacuation Shelter	
	Shelter for Earthquake			

**Disaster Prevention Information**

**Administration Zone**



Total Population : 2,225

**Emergency notification**

Lunbei Township Emergency Operation Center, (EOC)  
 TEL:05-696-2440  
 Chief of Village:Wen-Hong,Li (李文宏)  
 TEL:05-696-2206  
 Lunbei Police Office  
 TEL:05-696-2016  
 Lunbei Fire Department  
 TEL:05-696-2208

**Disaster Prevention Information Website**

Soil and Water Conservation Bureau  
<http://246.swcb.gov.tw/>  
 Water Resources Agency  
<http://www.wra.gov.tw/>  
 Directorate General of Highways  
<http://www.thb.gov.tw/>

**Evacuation Principle**

Floods: Vertical refuge. People live in lowlands go to shelters.





**Evacuation Shelter**

Lunbei Junior High School   
 Accomodate : 1000 people  
 Address : No.91,Dacheng Rd.  
 TEL : 05-696-2013

Lunbei Elementary School   
 Accomodate : 1000 people  
 Address : No.154,Dacheng Rd.  
 TEL : 05-696-2004

Made by Lunbei Township Office, MAY 2024



Legend	Administrative Boundary	Labelling	Facility	
	 Village Boundary	 Evacuation Route	 Indoor Evacuation Shelter	
	 Shelter for Earthquake			



**Disaster Prevention Information**

**Administration Zone**



Total Population : 2,297

**Emergency notification**

Lunbei Township Emergency Operation Center, (EOC)  
 TEL:05-696-2440  
 Chief of Village:Zhao-Yu,Li (李照域)  
 TEL:05-696-2202  
 Lunbei Police Office  
 TEL:05-696-2016  
 Lunbei Fire Department  
 TEL:05-696-2208


**Disaster Prevention Information Website**

Soil and Water Conservation Bureau  
<http://246.swcb.gov.tw/>  
 Water Resources Agency  
<http://www.wra.gov.tw/>  
 Directorate General of Highways  
<http://www.thb.gov.tw/>





**Evacuation Principle**

Floods: Vertical refuge. People live in lowlands go to shelters.

**Evacuation Shelter**

 Tungxing Elementary School  
 Accommodate : 200 people  
 Address : No. 1, Dongxing Rd.  
 TEL : 05-696-2164



Legend	Administrative Boundary	Labelling	Facility	
	 Village Boundary	 Evacuation Route	 Indoor Evacuation Shelter	
	 Shelter for Earthquake			

# Earthquake

# Evacuation Map of Gangwei Village, Lunbei Township, Yunlin County

## Disaster Prevention Information

### Administration Zone



Total Population : 1,385

### Emergency notification

Lunbei Township Emergency Operation Center, (EOC)  
 TEL:05-696-2440  
 Chief of Village: Bing-Song, Liao (廖炳灝)  
 TEL:05-696-2203  
 Lunbei Police Office  
 TEL:05-696-2016  
 Lunbei Fire Department  
 TEL:05-696-2208

### Disaster Prevention Information Website

Soil and Water Conservation Bureau

<http://246.swcb.gov.tw/>

Water Resources Agency

<http://www.wra.gov.tw/>

Directorate General of Highways

<http://www.thb.gov.tw/>

### Evacuation Principle

Floods: Vertical refuge. People live in lowlands go to shelters.

### Evacuation Shelter

Tungxing Elementary School  
 Accommodate : 200 people  
 Address : No. 1, Dongxing Rd.  
 TEL : 05-696-2164



Legend	Administrative Boundary	Labelling	Facility	
	Village Boundary	Evacuation Route Shelter for Earthquake	Indoor Evacuation Shelter	



# Earthquake

## Evacuation Map of Aquan Village, Lunbei Township, Yunlin County

### Disaster Prevention Information

#### Administration Zone



Total Population : 2,268

#### Emergency notification

Lunbei Township Emergency Operation Center, (EOC)  
 TEL:05-696-2440  
 Chief of Village: Pei-Ting, Liao (廖培廷)  
 TEL:05-696-2174  
 Lunbei Police Office  
 TEL:05-696-2016  
 Lunbei Fire Department  
 TEL:05-696-2208

#### Disaster Prevention Information Website

Soil and Water Conservation Bureau  
<http://246.swcb.gov.tw/>  
 Water Resources Agency  
<http://www.wra.gov.tw/>  
 Directorate General of Highways  
<http://www.thb.gov.tw/>

#### Evacuation Principle

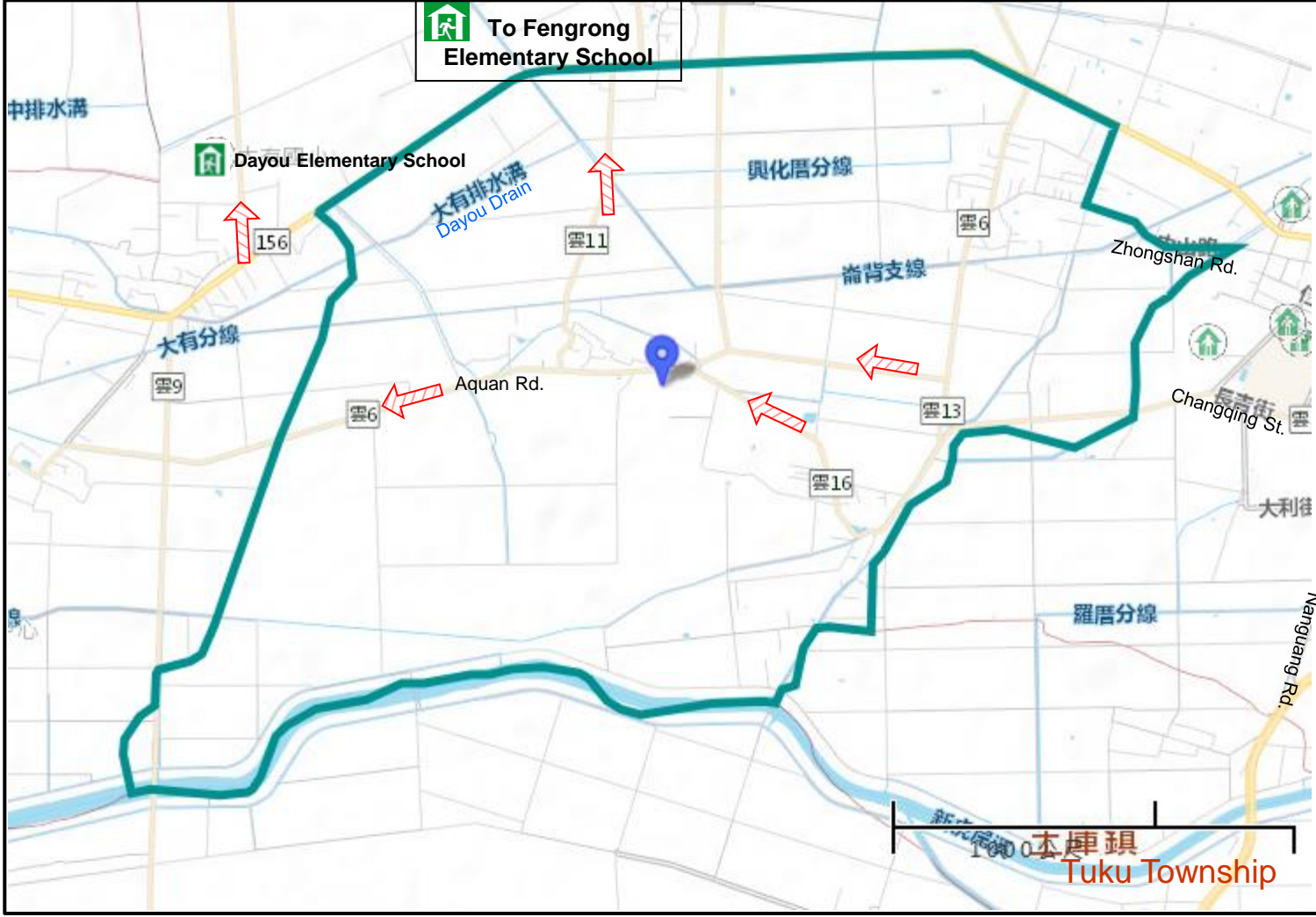
Floods: Vertical refuge. People live in lowlands go to shelters.

#### Evacuation Shelter

Fengrong Elementary School  
 Accommodate : 150 people  
 Address : No. 21, Fengrong Rd.  
 TEL: 05-655-2006

Dayou Elementary School  
 Accommodate : 300 people  
 Address : No. 14, Dayou Rd.  
 TEL : 05-696-2741

Made by Lunbei Township Office, MAY 2024



Legend	Administrative Boundary	Labelling	Facility	
	Village Boundary	Evacuation Route Shelter for Earthquake	Indoor Evacuation Shelter	

# Earthquake

## Evacuation Map of Wukui Village, Lunbei Township, Yunlin County

### Disaster Prevention Information

#### Administration Zone



Total Population : 904

#### Emergency notification

Lunbei Township Emergency Operation Center, (EOC)  
 TEL:05-696-2440  
 Chief of Village: Ming-Quan, Xu (許明全)  
 TEL:05-696-2175  
 Lunbei Police Office  
 TEL:05-696-2016  
 Lunbei Fire Department  
 TEL:05-696-2208

### Disaster Prevention Information Website

Soil and Water Conservation Bureau

<http://246.swcb.gov.tw/>

Water Resources Agency

<http://www.wra.gov.tw/>

Directorate General of Highways

<http://www.thb.gov.tw/>

### Evacuation Principle

Floods: Vertical refuge. People live in lowlands go to shelters.

### Evacuation Shelter

Fengrong Elementary School  
 Accommodate : 150 people  
 Address : No. 21, Fengrong Rd.  
 TEL : 05-655-2006

Dayou Elementary School  
 Accommodate : 300 people  
 Address : No. 14, Dayou Rd.  
 TEL : 05-696-2741

Made by Lunbei Township Office,  
 MAY 2024



Legend	Administrative Boundary	Labelling	Facility	
	Village Boundary	Evacuation Route Shelter for Earthquake	Indoor Evacuation Shelter	



# Earthquake

# Evacuation Map of Dayou Village, Lunbei Township, Yunlin County

## Disaster Prevention Information

### Administration Zone



Total Population : 1,564

### Emergency notification

Lunbei Township Emergency Operation Center, (EOC)  
 TEL:05-696-2440  
 Chief of Village: Jin-Lie, Chen (陳進利)  
 TEL:05-696-2176  
 Lunbei Police Office  
 TEL:05-696-2016  
 Lunbei Fire Department  
 TEL:05-696-2208

## Disaster Prevention Information Website

Soil and Water Conservation Bureau

<http://246.swcb.gov.tw/>

Water Resources Agency

<http://www.wra.gov.tw/>


Directorate General of Highways


<http://www.thb.gov.tw/>

## Evacuation Principle

Floods: Vertical refuge. People live in lowlands go to shelters.





## Evacuation Shelter

Dayou Elementary School   
 Accommodate : 300 people  
 Address : No. 14, Dayou Rd.  
 TEL : 05-696-2741

Fengrong Elementary School   
 Accommodate : 150 people  
 Address : No. 21, Fengrong Rd.  
 TEL : 05-655-2006

Made by Lunbei Township Office,  
 MAY 2024



Legend	Administrative Boundary	Labelling	Facility	
	 Village Boundary	 Evacuation Route	 Indoor Evacuation Shelter	
	 Shelter for Earthquake			

# Earthquake

# Evacuation Map of Fengrong Village, Lunbei Township, Yunlin County

## Disaster Prevention Information

### Administration Zone



Total Population : 1,840

### Emergency notification

Lunbei Township Emergency Operation Center, (EOC)  
 TEL:05-696-2440  
 Chief of Village: Guo-Xing, Xu (許國興)  
 TEL:05-655-2209  
 Lunbei Police Office  
 TEL:05-696-2016  
 Lunbei Fire Department  
 TEL:05-696-2208

## Disaster Prevention Information Website

Soil and Water Conservation Bureau

<http://246.swcb.gov.tw/>

Water Resources Agency

<http://www.wra.gov.tw/>

Directorate General of Highways

<http://www.thb.gov.tw/>

## Evacuation Principle

Floods: Vertical refuge. People live in lowlands go to shelters.

## Evacuation Shelter

Fengrong Elementary School  
 Accommodate : 150 people  
 Address : No. 21, Fengrong Rd.  
 TEL : 05-655-2006

Dayou Elementary School  
 Accommodate : 300 people  
 Address : No. 14, Dayou Rd.  
 TEL : 05-696-2741

Made by Lunbei Township Office,  
 MAY 2024



Legend	Administrative Boundary	Labelling	Facility	
	Village Boundary	Evacuation Route Shelter for Earthquake	Indoor Evacuation Shelter	



# Earthquake

# Evacuation Map of Caohu Village, Lunbei Township, Yunlin County

## Disaster Prevention Information

### Administration Zone



Total Population : 1,514

### Emergency notification

Lunbei Township Emergency Operation Center, (EOC)  
 TEL:05-696-2440  
 Chief of Village: Cong-Hao, Li (林琮浩)  
 TEL:05-655-2172  
 Lunbei Police Office  
 TEL:05-696-2016  
 Lunbei Fire Department  
 TEL:05-696-2208

## Disaster Prevention Information Website

Soil and Water Conservation Bureau

<http://246.swcb.gov.tw/>

Water Resources Agency

<http://www.wra.gov.tw/>

Directorate General of Highways

<http://www.thb.gov.tw/>

## Evacuation Principle

Floods: Vertical refuge. People live in lowlands go to shelters.

## Evacuation Shelter

Zhonghe Elementary School  
 Accommodate : 80 people  
 Address : No. 2, Caohu Rd.  
 TEL : 05-655-2384

Yang-Ming Elementary School  
 Accommodate : 200 people  
 Address : No. 1, Ding St.  
 TEL : 05-696-7670

Made by Lunbei Township Office,  
 MAY 2024



Legend	Administrative Boundary	Labelling	Facility	
	Village Boundary	Evacuation Route	Indoor Evacuation Shelter	
		Shelter for Earthquake		

# Earthquake

# Evacuation Map of Jiuzhuang Village, Lunbei Township, Yunlin County

## Disaster Prevention Information

### Administration Zone



Total Population : 1,213

### Emergency notification

Lunbei Township Emergency Operation Center, (EOC)  
 TEL:05-696-2440  
 Chief of Village: Jin-Tian, Xu (許進田)  
 TEL:05-655-2173  
 Lunbei Police Office  
 TEL:05-696-2016  
 Lunbei Fire Department  
 TEL:05-696-2208

## Disaster Prevention Information Website

Soil and Water Conservation Bureau

<http://246.swcb.gov.tw/>

Water Resources Agency

<http://www.wra.gov.tw/>

Directorate General of Highways

<http://www.thb.gov.tw/>

## Evacuation Principle

Floods: Vertical refuge. People live in lowlands go to shelters.

## Evacuation Shelter

Zhonghe Elementary School  
 Accomodate: 80 people  
 Address : No. 2, Caohu Rd.  
 TEL : 05-655-2384

Yang-Ming Elementary School  
 Accomodate : 200 people  
 Address : No. 1, Ding St.  
 TEL : 05-696-7670

Made by Lunbei Township Office,  
 MAY 2024



Legend	Administrative Boundary	Labelling	Facility	
	Village Boundary	Evacuation Route Shelter for Earthquake	Indoor Evacuation Shelter	



# Earthquake

# Evacuation Map of Shuiwei Village, Lunbei Township, Yunlin County

## Disaster Prevention Information

### Administration Zone



Total Population : 1,261

### Emergency notification

Lunbei Township Emergency Operation Center,(EOC)  
TEL:05-696-2440  
Chief of Village:Shun-Heng,Zhon(鍾順亨)  
TEL:05-696-2179  
Lunbei Police Office  
TEL:05-696-2016  
Lunbei Fire Department  
TEL:05-696-2208

## Disaster Prevention Information Website

Soil and Water Conservation Bureau

<http://246.swcb.gov.tw/>

Water Resources Agency

<http://www.wra.gov.tw/>


Directorate General of Highways


<http://www.thb.gov.tw/>

## Evacuation Principle

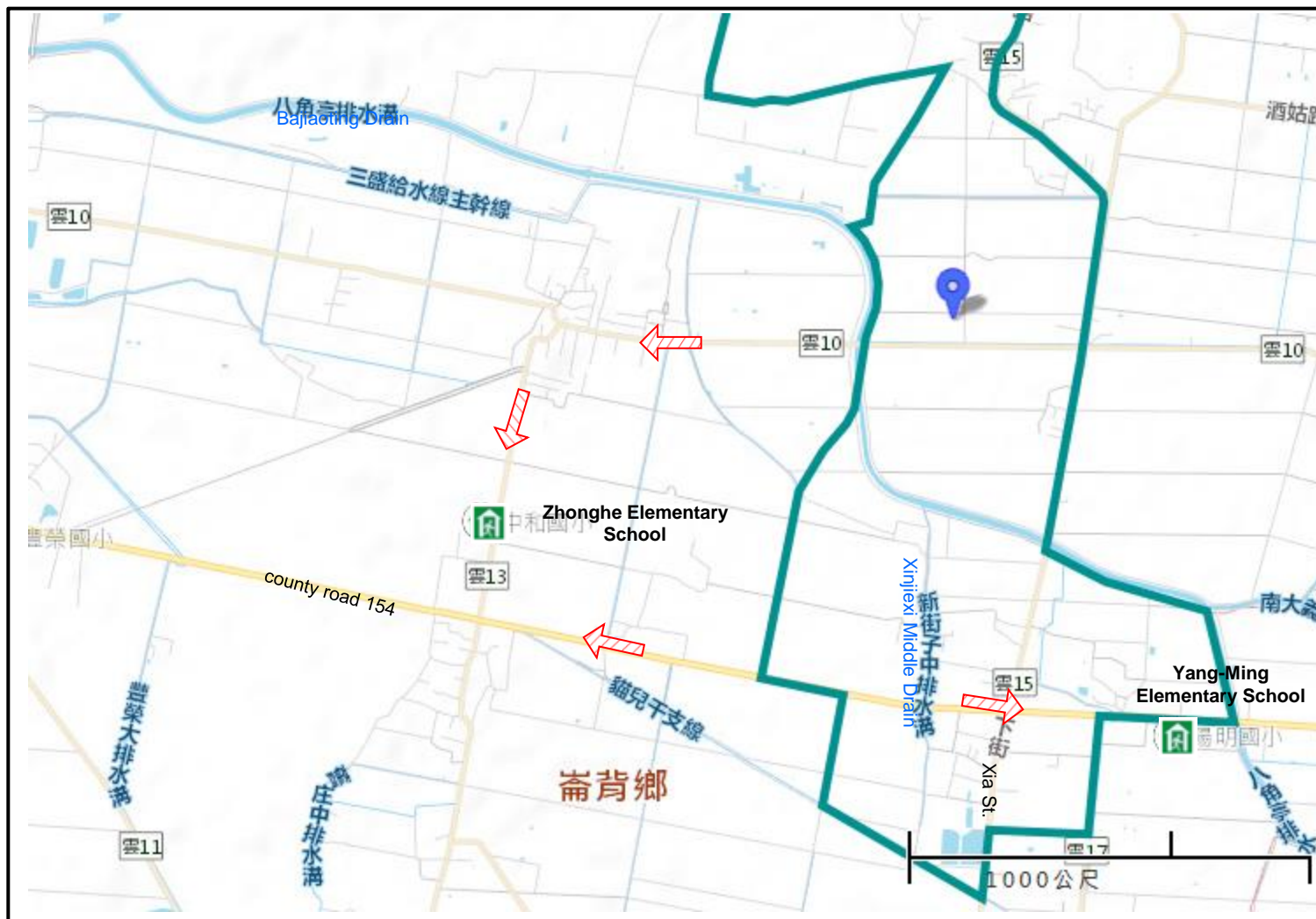
Floods: Vertical refuge. People live in lowlands go to shelters.





## Evacuation Shelter

Yang-Ming Elementary School   
Accommodate : 200 people  
Address : No. 1, Ding St.  
TEL : 05-696-7670

Zhonghe Elementary School   
Accommodate : 80 people  
Address : No. 2, Caohu Rd.  
TEL : 05-655-2384

Made by Lunbei Township Office,  
MAY 2024



Legend	Administrative Boundary	Labelling	Facility	
	 Village Boundary	 Evacuation Route  Shelter for Earthquake	 Indoor Evacuation Shelter	

**Disaster Prevention Information**

**Administration Zone**



Total Population : 787

**Emergency notification**

Lunbei Township Emergency Operation Center, (EOC)  
 TEL:05-696-2440  
 Chief of Village:San-Dong,Zhon(鍾三東)  
 TEL:05-696-2177  
 Lunbei Police Office  
 TEL:05-696-2016  
 Lunbei Fire Department  
 TEL:05-696-2208

**Disaster Prevention Information Website**

Soil and Water Conservation Bureau

<http://246.swcb.gov.tw/>

Water Resources Agency

<http://www.wra.gov.tw/>


Directorate General of Highways


<http://www.thb.gov.tw/>

**Evacuation Principle**

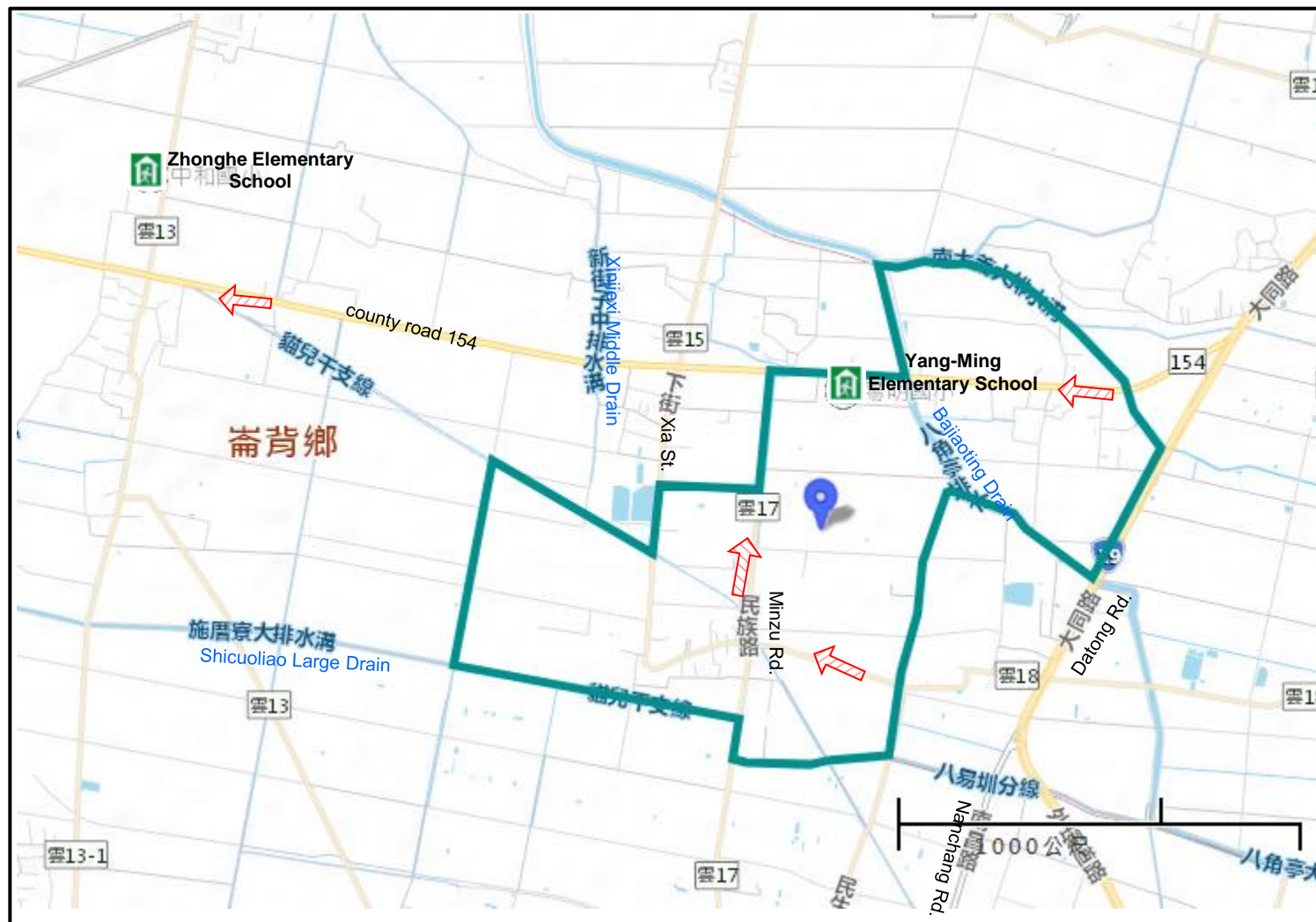
Floods: Vertical refuge. People live in lowlands go to shelters.





**Evacuation Shelter**

 Yang-Ming Elementary School  
 Accommodate : 200 people  
 Address : No. 1, Ding St.  
 TEL : 05-696-7670

 Zhonghe Elementary School  
 Accommodate: 80 people  
 Address : No. 2, Caohu Rd.  
 TEL : 05-655-2384

Made by Lunbei Township Office,  
 MAY 2024



Legend	Administrative Boundary	Labelling	Facility	
	 Village Boundary	 Evacuation Route	 Indoor Evacuation Shelter	
	 Shelter for Earthquake			