

Earthquake Disaster Prevention Map of Zhongzheng Village, Tuku Town, Yunlin County

Disaster Prevention Information

Administration Zone



Population : 867 people

Emergency notification

Tuku Township Emergency Response Center

TEL:05-662-3211#525

Chief of Village: LIN ZENG, BIN-BIN, (林曾彬彬)

TEL:05-662-7479

Tuku police station

TEL:05-662-2514

Tuku fire Brigade

TEL:05-662-2520

Disaster Prevention Information Website

Agency of Rural Development and Soil and Water Conservation

<https://www.ardswc.gov.tw/>

Water Resources Agency

<http://www.wra.gov.tw/>

Directorate General of Highways

<http://www.thb.gov.tw/>

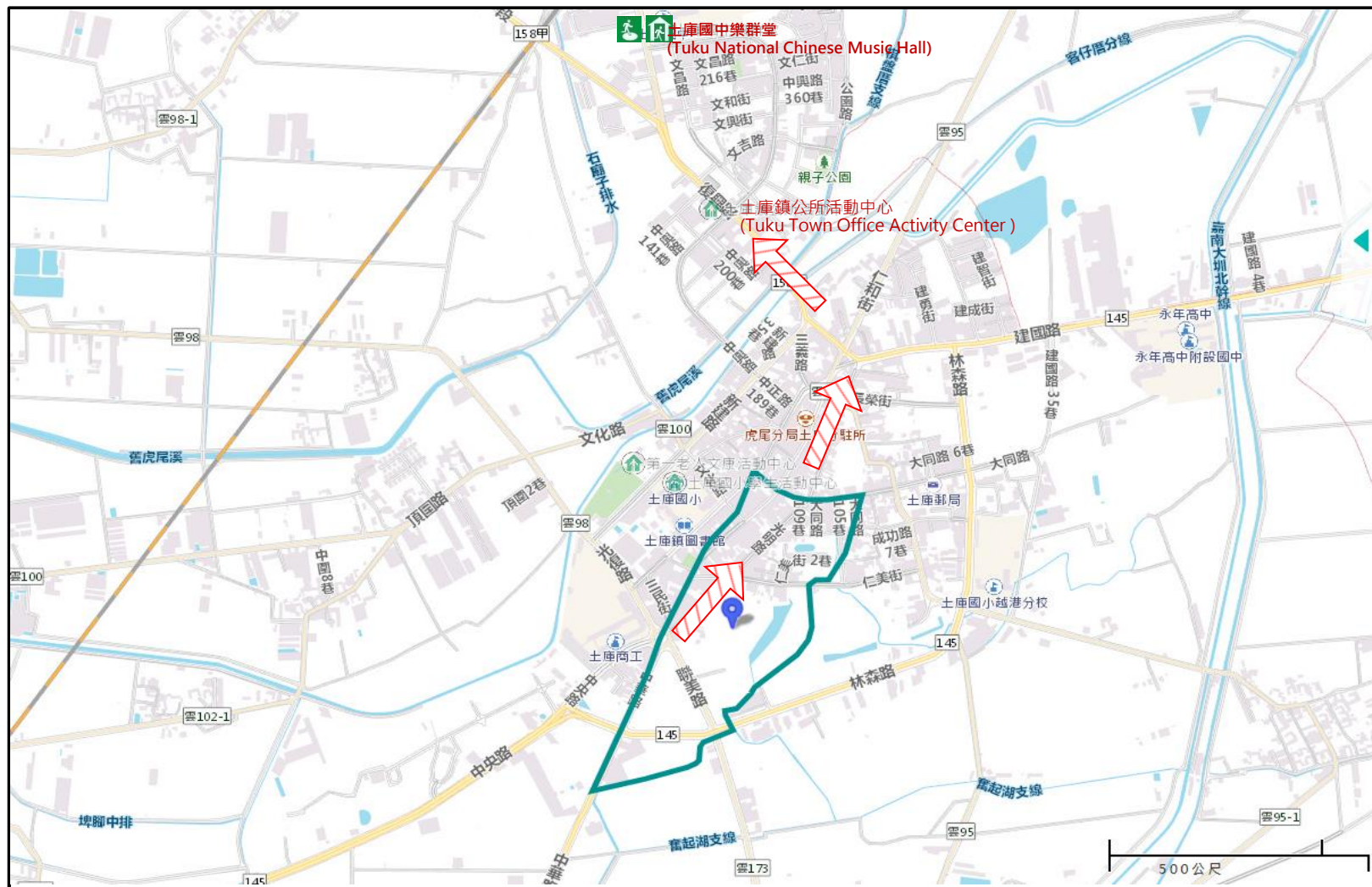
Evacuation Principle






Earthquake: Evacuate to open spaces or parks in the short term, and indoors in the medium and long term.

Evacuation Shelter

Shelter: Tuku Town Office (Activity Center) 
 Area: 174 square meter
 Accommodate : 44 people
 Address: No. 175, Zhongxing Road, Shimiao Village
 TEL: 05-662-3211 
 Place: Tuku junior high school Music Hall and Playground
 Area: 2043 square meter
 Accommodate : 800 people
 Address :No. 318, Fuxing Road, Shimiao Village
 TEL: 05-662-3211

Made by Tuku Township Office, June 2024



Legend	Administrative Boundary	Labelling	Facility	
	 Village Boundary	 Evacuation Route	 Indoor Evacuation Shelter	
	 Shelter for Tsunami		 Outdoor Evacuation Shelter	

Earthquake Disaster Prevention Map of Shuntian Village, Tuku Town, Yunlin County

Disaster Prevention Information

Administration Zone



Population : 1,005 people

Emergency notification

Tuku Township Emergency Response Center
 TEL:05-662-3211#525
 Chief of Village: YANG-DING XIONG,(楊鼎雄)
 TEL:05-662-8129
 Tuku police station
 TEL:05-662-2514
 Tuku fire Brigade
 TEL:05-662-2520

Disaster Prevention Information Website

Agency of Rural Development and Soil and Water Conservation
<https://www.ardswc.gov.tw/>
 Water Resources Agency
<http://www.wra.gov.tw/>
 Directorate General of Highways
<http://www.thb.gov.tw/>

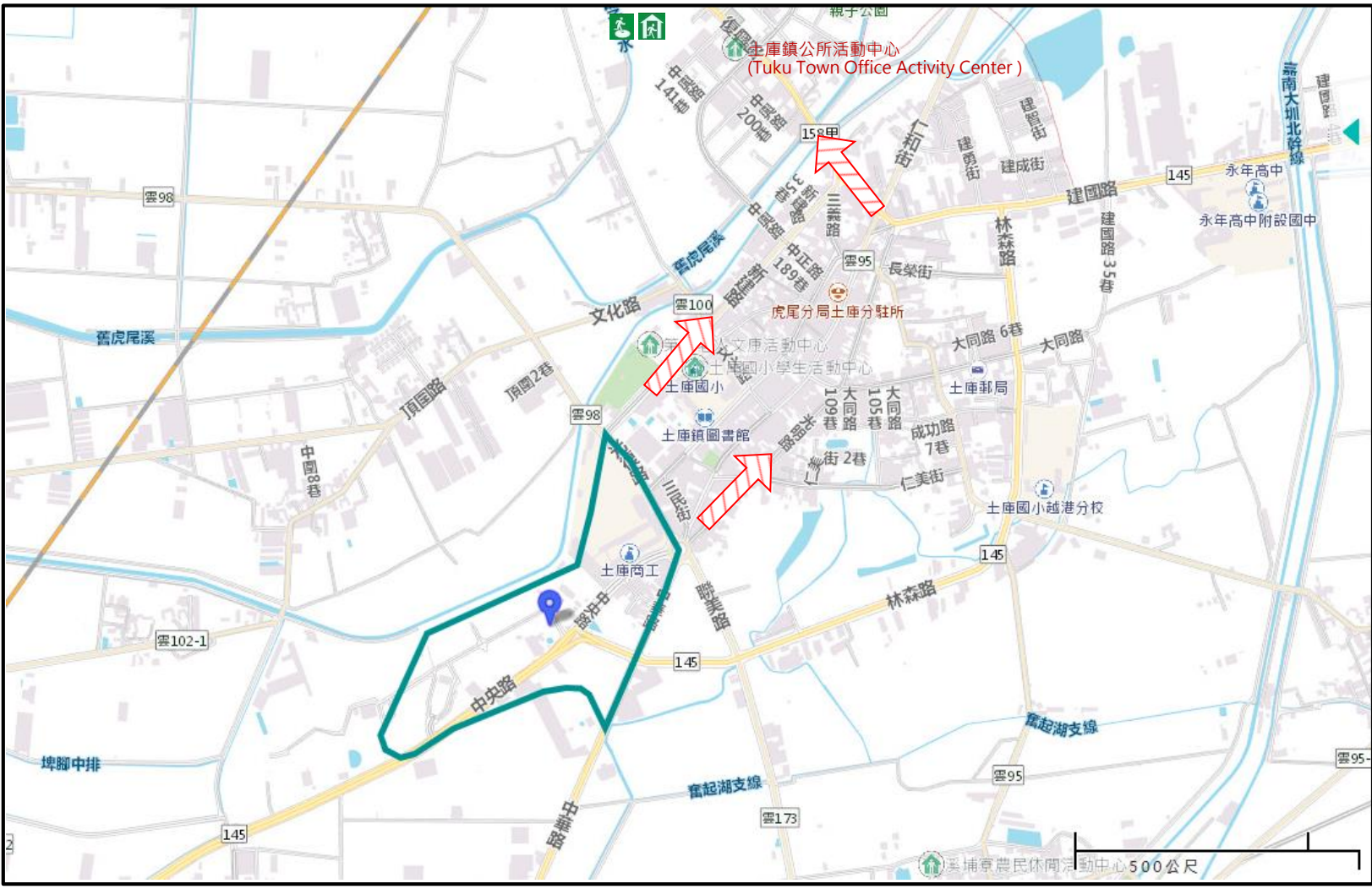
Evacuation Principle

Earthquake: Evacuate to open spaces or parks in the short term, and indoors in the medium and long term.

Evacuation Shelter

Shelter: Tuku Town Office(Activity Center)
 Area: 174 square meter
 Accommodate : 44 people
 Address: No. 175, Zhongxing Road, Shimiao Village
 TEL: 05-662-3211
 Place: Tuku junior high school Music Hall and Playground
 Area: 2043 square meter
 Accommodate : 800 people
 Address :No. 318, Fuxing Road, Shimiao Village
 TEL: 05-662-3211

Made by Tuku Township Office, June 2024



Legend	Administrative Boundary	Labelling	Facility	
	Village Boundary	Evacuation Route	Indoor Evacuation Shelter	Outdoor Evacuation Shelter
	Shelter for Tsunami			

Earthquake Disaster Prevention Map of Gongbei Village, Tuku Town, Yunlin County

Disaster Prevention Information

Administration Zone



Population : 1,561 people

Emergency notification

Tuku Township Emergency Response Center

TEL:05-662-3211#525

Chief of Village: LIU-XIAI LING (劉夏苓)

TEL:05-662-0512

Tuku police station

TEL:05-662-2514

Tuku fire Brigade

TEL:05-662-2520

Disaster Prevention Information Website

Agency of Rural Development and Soil and Water Conservation

<https://www.ardswc.gov.tw/>

Water Resources Agency

<http://www.wra.gov.tw/>

Directorate General of Highways

<http://www.thb.gov.tw/>

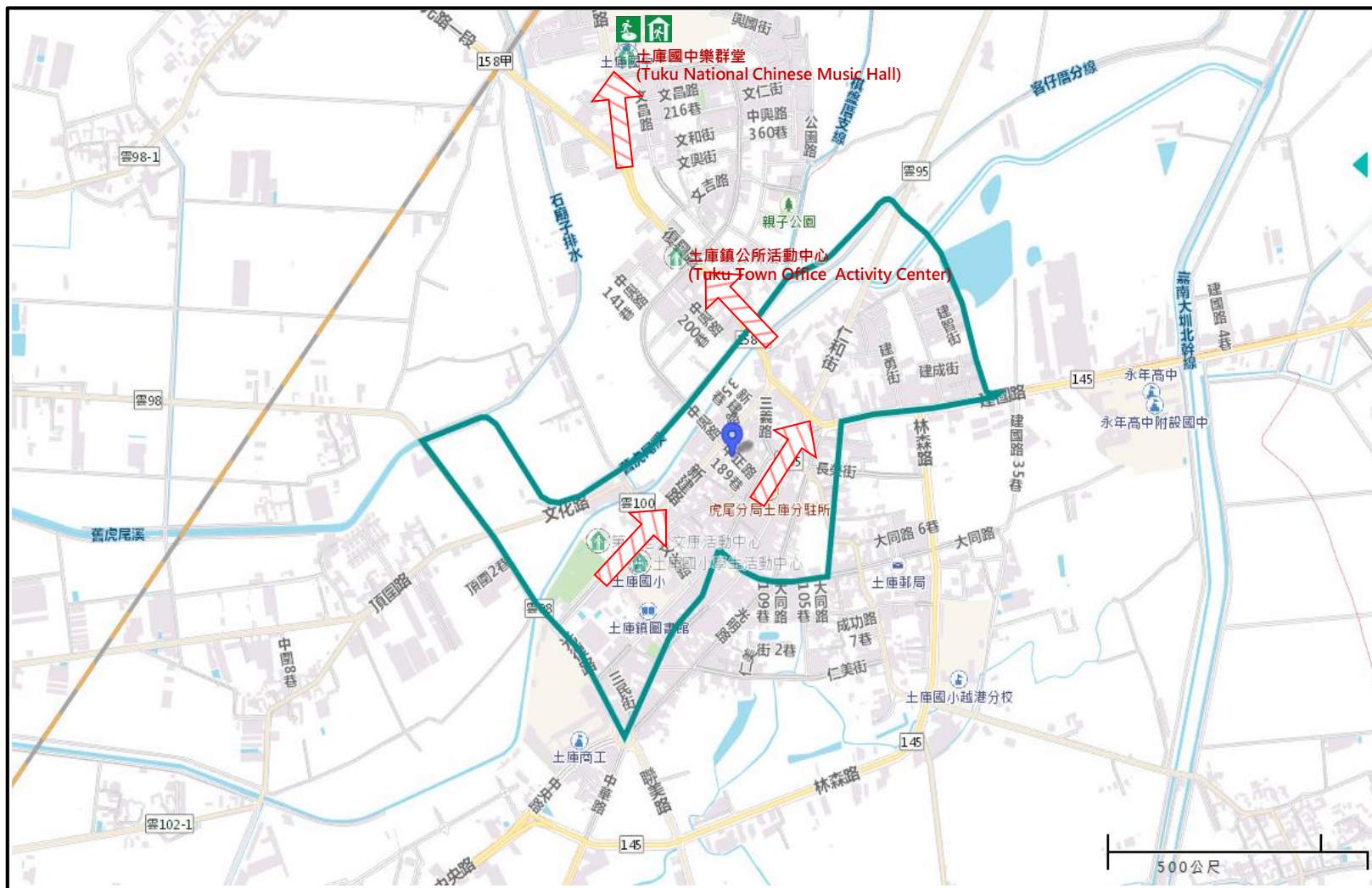
Evacuation Principle






Earthquake: Evacuate to open spaces or parks in the short term, and indoors in the medium and long term.

Evacuation Shelter

Shelter: Tuku Town Office (Activity Center) 
 Area: 174 square meter
 Accommodate : 44 people
 Address: No. 175, Zhongxing Road, Shimiao Village
 TEL: 05-662-3211 
 Place: Tuku junior high school Music Hall and Playground
 Area: 2043 square meter
 Accommodate : 800 people
 Address :No. 318, Fuxing Road, Shimiao Village
 TEL: 05-662-3211

Made by Tuku Township Office, June 2024




Legend	Administrative Boundary	Labelling	Facility	
	 Village Boundary	 Evacuation Route	 Indoor Evacuation Shelter	
	 Shelter for Tsunami		 Outdoor Evacuation Shelter	

Earthquake Disaster Prevention Map of Yuegang Village, Tuku Town, Yunlin County

Disaster Prevention Information

Administration Zone



Population : 1,308 people

Emergency notification

Tuku Township Emergency Response Center
 TEL:05-662-3211#525
 Chief of Village: CHEN-GUAN RU,(陳冠汝)
 TEL:05-622-6653
 Tuku police station
 TEL:05-662-2514
 Tuku fire Brigade
 TEL:05-662-2520

Disaster Prevention Information Website

Agency of Rural Development and Soil and Water Conservation
<https://www.ardswc.gov.tw/>
 Water Resources Agency
<http://www.wra.gov.tw/>
 Directorate General of Highways
<http://www.thb.gov.tw/>

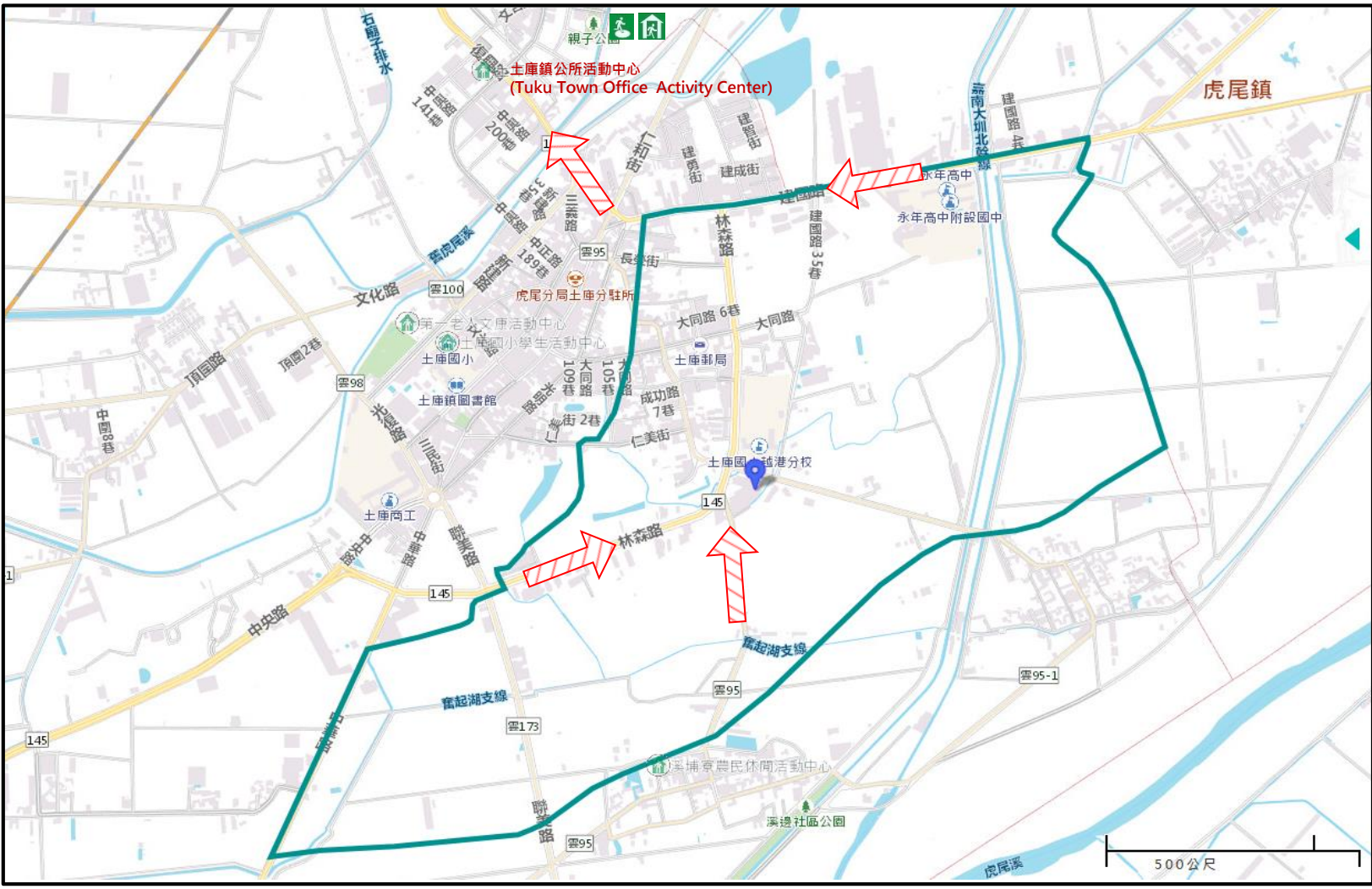
Evacuation Principle






Earthquake: Evacuate to open spaces or parks in the short term, and indoors in the medium and long term.

Evacuation Shelter

Shelter: Tuku Town Office(Activity Center) 
 Area: 174 square meter
 Accommodate : 44 people
 Address: No. 175, Zhongxing Road, Shimiao Village
 TEL: 05-662-3211 
 Place: Tuku junior high school Music Hall and Playground
 Area: 2043 square meter
 Accommodate : 800 people
 Address :No. 318, Fuxing Road, Shimiao Village
 TEL: 05-662-3211

Made by Tuku Township Office, June 2024



Legend	Administrative Boundary	Labelling	Facility	
	 Village Boundary	 Evacuation Route	 Shelter for Tsunami	 Indoor Evacuation Shelter
			 Outdoor Evacuation Shelter	

Earthquake Disaster Prevention Map of XIBIAN Village, Tuku Town, Yunlin County

Disaster Prevention Information

Administration Zone



Population : 1,236 people

Emergency notification

Tuku Township Emergency Response Center

TEL:05-662-3211#525

Chief of Village: XU-HONG YI(許宏義)
TEL:05-662-8385

Tuku police station
TEL:05-662-2514

Tuku fire Brigade
TEL:05-662-2520

Disaster Prevention Information Website

Agency of Rural Development and Soil and Water Conservation

<https://www.ardswc.gov.tw/>

Water Resources Agency

<http://www.wra.gov.tw/>

Directorate General of Highways

<http://www.thb.gov.tw/>

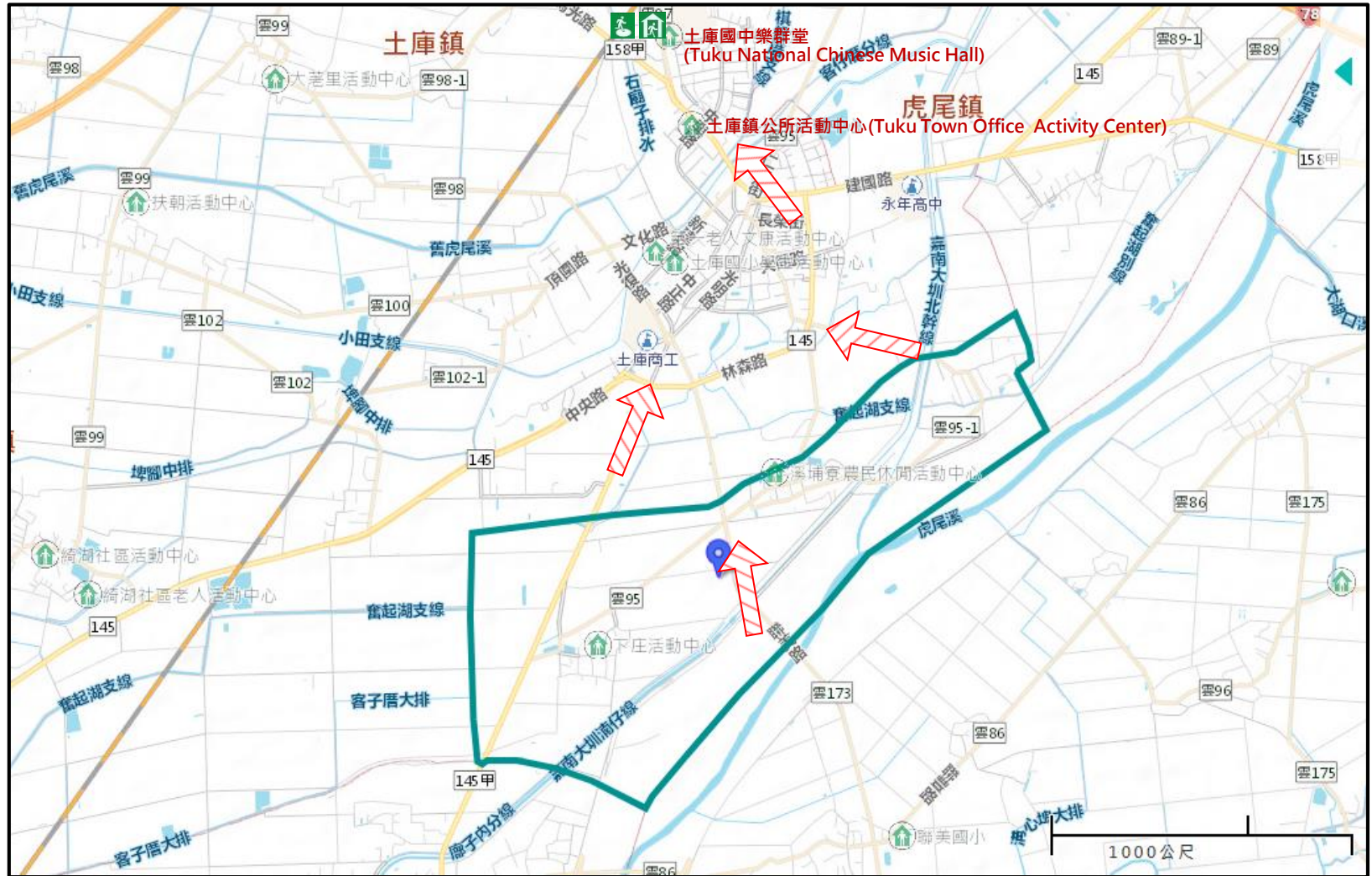
Evacuation Principle





Earthquake: Evacuate to open spaces or parks in the short term, and indoors in the medium and long term.

Evacuation Shelter

Shelter: Tuku Town Office(Activity Center) 
Area: 174 square meter
Accommodate : 44 people
Address: No. 175, Zhongxing Road, Shimiao Village
TEL: 05-662-3211 
Place: Tuku junior high school Music Hall and Playground
Area: 2043 square meter
Accommodate : 800 people
Address :No. 318, Fuxing Road, Shimiao Village
TEL: 05-662-3211

Made by Tuku Township Office, June 2024



Legend	Administrative Boundary	Labelling	Facility	
	 Village Boundary	 Evacuation Route	 Shelter for Tsunami	 Indoor Evacuation Shelter

Earthquake Disaster Prevention Map of XINGXIN Village, Tuku Town, Yunlin County

Disaster Prevention Information

Administration Zone



Population : 1,596 people

Emergency notification

Tuku Township Emergency Response Center

TEL:05-662-3211#525

Chief of Village : CHEN,SIN-JIHI,(陳信志)

TEL:05-662-9732

Tuku police station

TEL:05-662-2514

Tuku fire Brigade

TEL:05-662-2520

Disaster Prevention Information Website

Agency of Rural Development and Soil and Water Conservation

<https://www.ardswc.gov.tw/>

Water Resources Agency

<http://www.wra.gov.tw/>

Directorate General of Highways

<http://www.thb.gov.tw/>

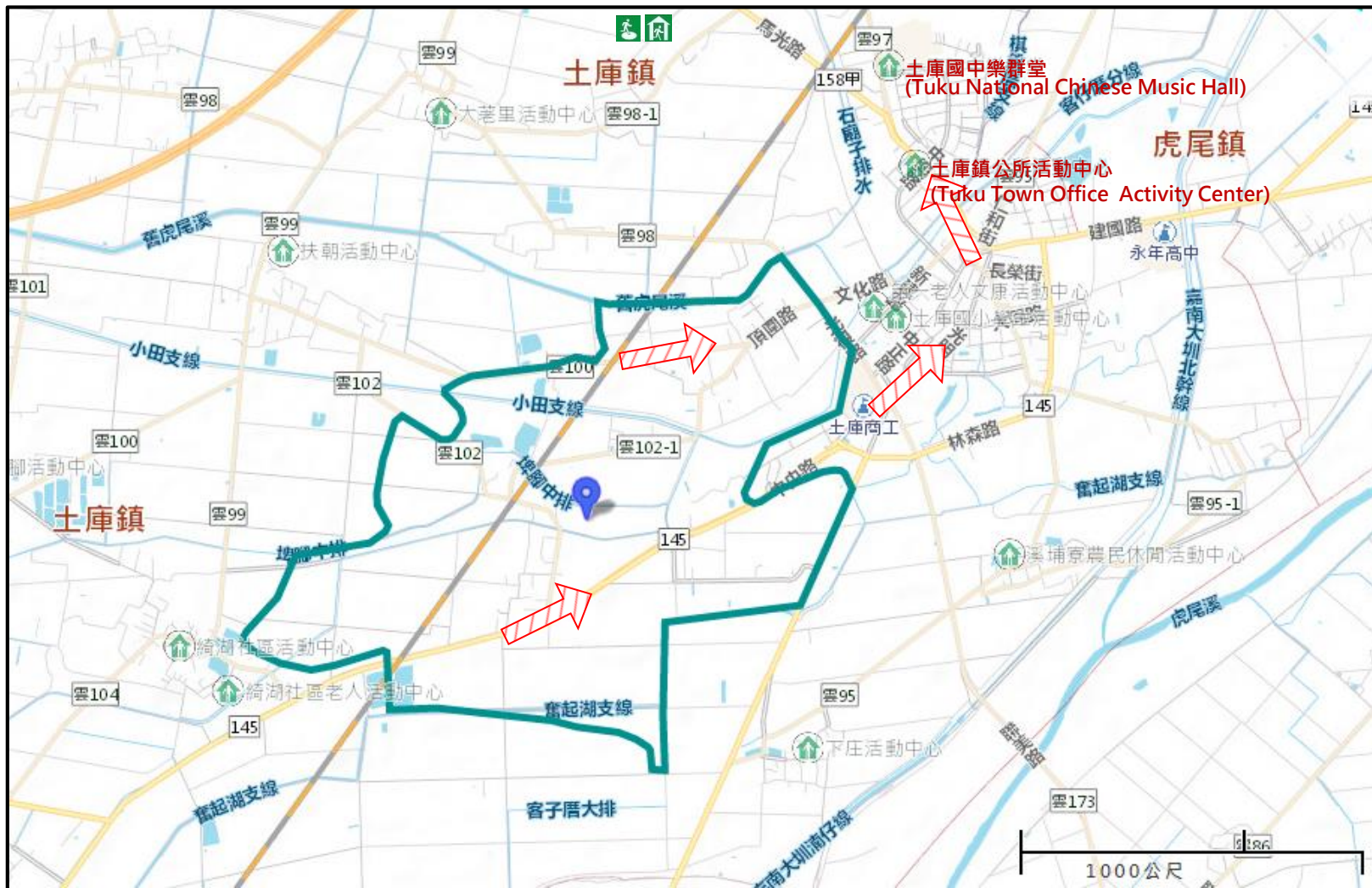
Evacuation Principle






Earthquake: Evacuate to open spaces or parks in the short term, and indoors in the medium and long term.

Evacuation Shelter

Shelter: Tuku Town Office(Activity Center) 
 Area: 174 square meter
 Accommodate : 44 people
 Address: No. 175, Zhongxing Road, Shimiao Village 
 TEL: 05-662-3211
 Place: Tuku junior high school Music Hall and Playground
 Area: 2043 square meter
 Accommodate : 800 people
 Address :No. 318, Fuxing Road, Shimiao Village
 TEL: 05-662-3211

Made by Tuku Township Office, June 2024



Legend	Administrative Boundary	Labelling	Facility	
	 Village Boundary	 Evacuation Route	 Indoor Evacuation Shelter	
	 Shelter for Tsunami	 Outdoor Evacuation Shelter		

Earthquake Disaster Prevention Map of FENQI Village, Tuku Town, Yunlin County

Disaster Prevention Information

Administration Zone



Population : 1,325 people

Emergency notification

Tuku Township Emergency Response Center

TEL:05-662-3211#525

Chief of Village: **YANG-WEN KONG**(楊文孔)

TEL:05-662-6995

Tuku police station

TEL:05-662-2514

Tuku fire Brigade

TEL:05-662-2520

Disaster Prevention Information Website

Agency of Rural Development and Soil and Water Conservation

<https://www.ardswc.gov.tw/>

Water Resources Agency

<http://www.wra.gov.tw/>

Directorate General of Highways

<http://www.thb.gov.tw/>

Evacuation Principle

Earthquake: Evacuate to open spaces or parks in the short term, and indoors in the medium and long term.

Evacuation Shelter

Shelter: Tuku Town Office(Activity Center) 

Area: 174 square meter

Accommodate : 44 people

Address: No. 175, Zhongxing Road, Shimiao Village 

TEL: 05-662-3211

Place: Tuku junior high school Music Hall and Playground

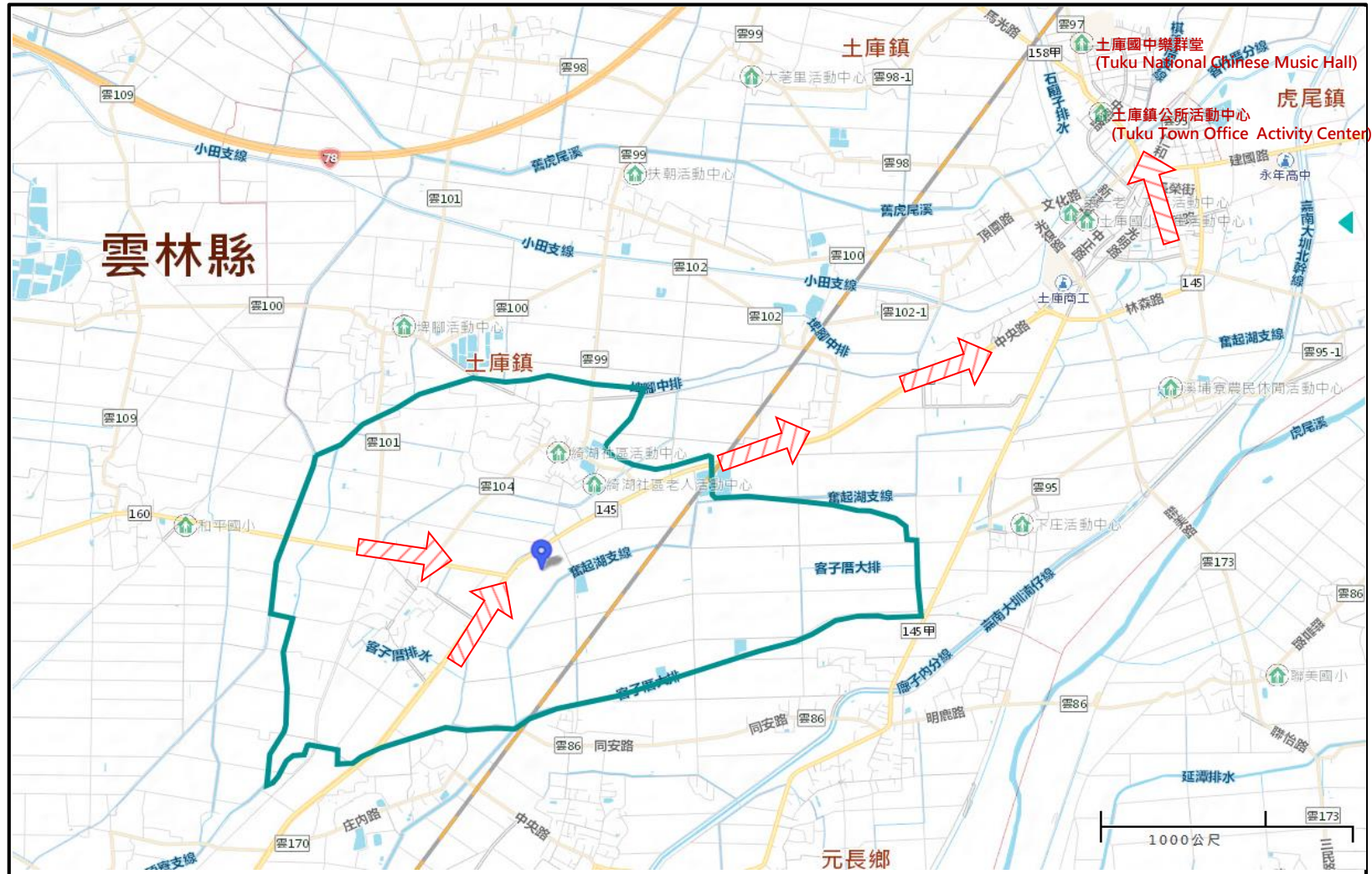
Area: 2043 square meter





Accommodate : 800 people

Address :No. 318, Fuxing Road, Shimiao Village

TEL: 05-662-3211

Made by Tuku Township Office, June 2024



Legend	Administrative Boundary	Labelling	Facility	
	 Village Boundary	 Evacuation Route	 Shelter for Tsunami	 Indoor Evacuation Shelter

Earthquake Disaster Prevention Map of PIJAO Village, Tuku Town, Yunlin County

Disaster Prevention Information

Administration Zone



Population : 1,267 people

Emergency notification

Tuku Township Emergency Response Center

TEL:05-662-3211#525

Chief of Village: YANG-SHUN FENG,(楊豐順)

TEL:05-662-3134

Tuku police station

TEL:05-662-2514

Tuku fire Brigade

TEL:05-662-2520

Disaster Prevention Information Website

Agency of Rural Development and Soil and Water Conservation

<https://www.ardswc.gov.tw/>

Water Resources Agency

<http://www.wra.gov.tw/>

Directorate General of Highways

<http://www.thb.gov.tw/>

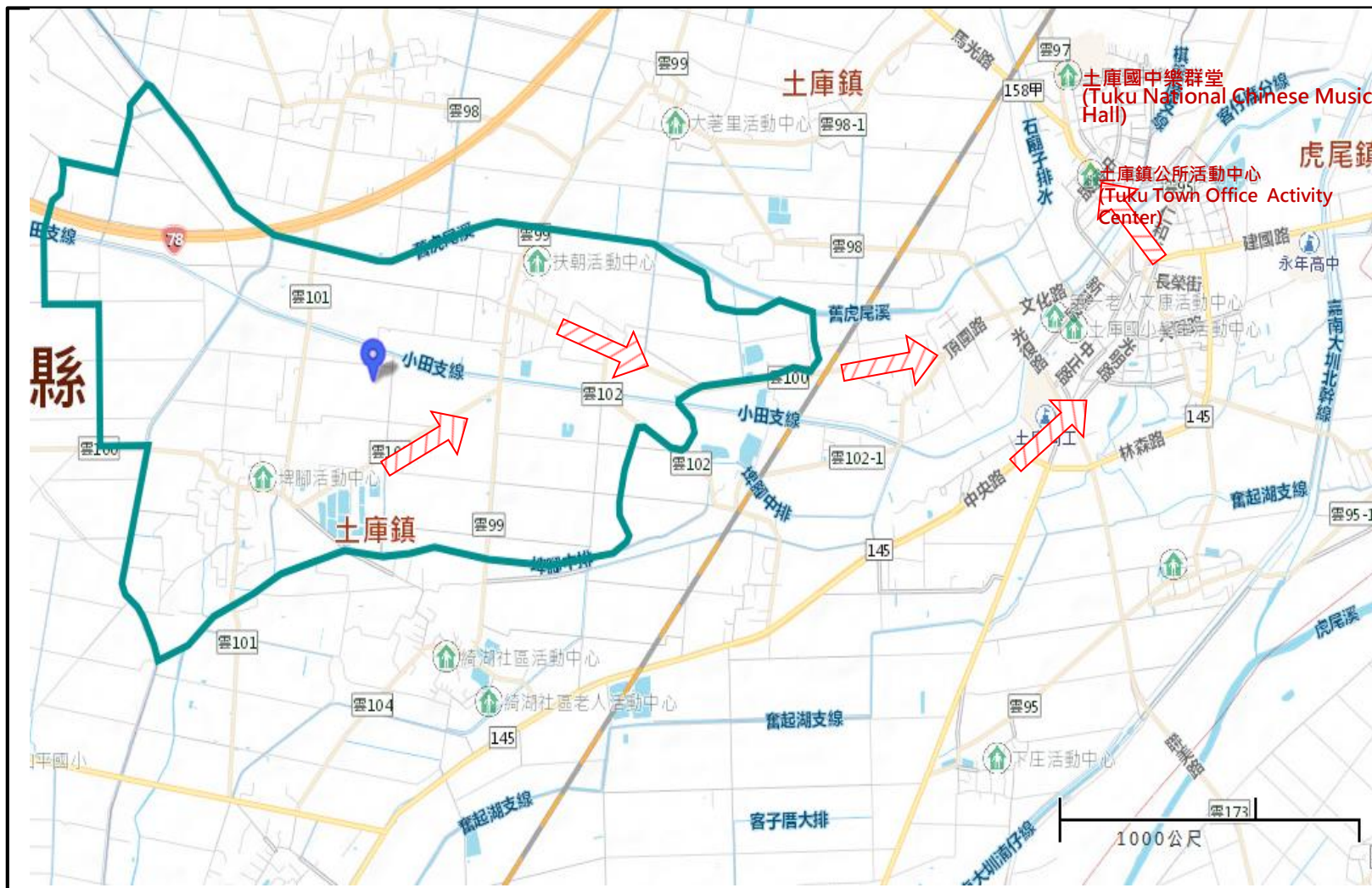
Evacuation Principle





Earthquake: Evacuate to open spaces or parks in the short term, and indoors in the medium and long term.

Evacuation Shelter

Shelter: Tuku Town Office(Activity Center) 
 Area: 174 square meter
 Accommodate : 44 people
 Address: No. 175, Zhongxing Road, Shimiao Village
 TEL: 05-662-3211 
 Place: Tuku junior high school Music Hall and Playground
 Area: 2043 square meter
 Accommodate : 800 people
 Address :No. 318, Fuxing Road, Shimiao Village
 TEL: 05-662-3211

Made by Tuku Township Office, June 2024



Legend	Administrative Boundary	Labelling	Facility	
	 Village Boundary	 Evacuation Route	 Shelter for Tsunami	 Indoor Evacuation Shelter

Earthquake Disaster Prevention Map of DALAO Village, Tuku Town, Yunlin County

Disaster Prevention Information

Administration Zone



Population : 956 people

Emergency notification

Tuku Township Emergency Response Center

TEL:05-662-3211#525

Chief of Village: ZHOU-CHUAN,(周傳)

TEL:05-662-8965

Tuku police station

TEL:05-662-2514

Tuku fire Brigade

TEL:05-662-2520

Disaster Prevention Information Website

Agency of Rural Development and Soil and Water Conservation

<https://www.ardswc.gov.tw/>

Water Resources Agency

<http://www.wra.gov.tw/>

Directorate General of Highways

<http://www.thb.gov.tw/>

Evacuation Principle

Earthquake: Evacuate to open spaces or parks in the short term, and indoors in the medium and long term.

Evacuation Shelter

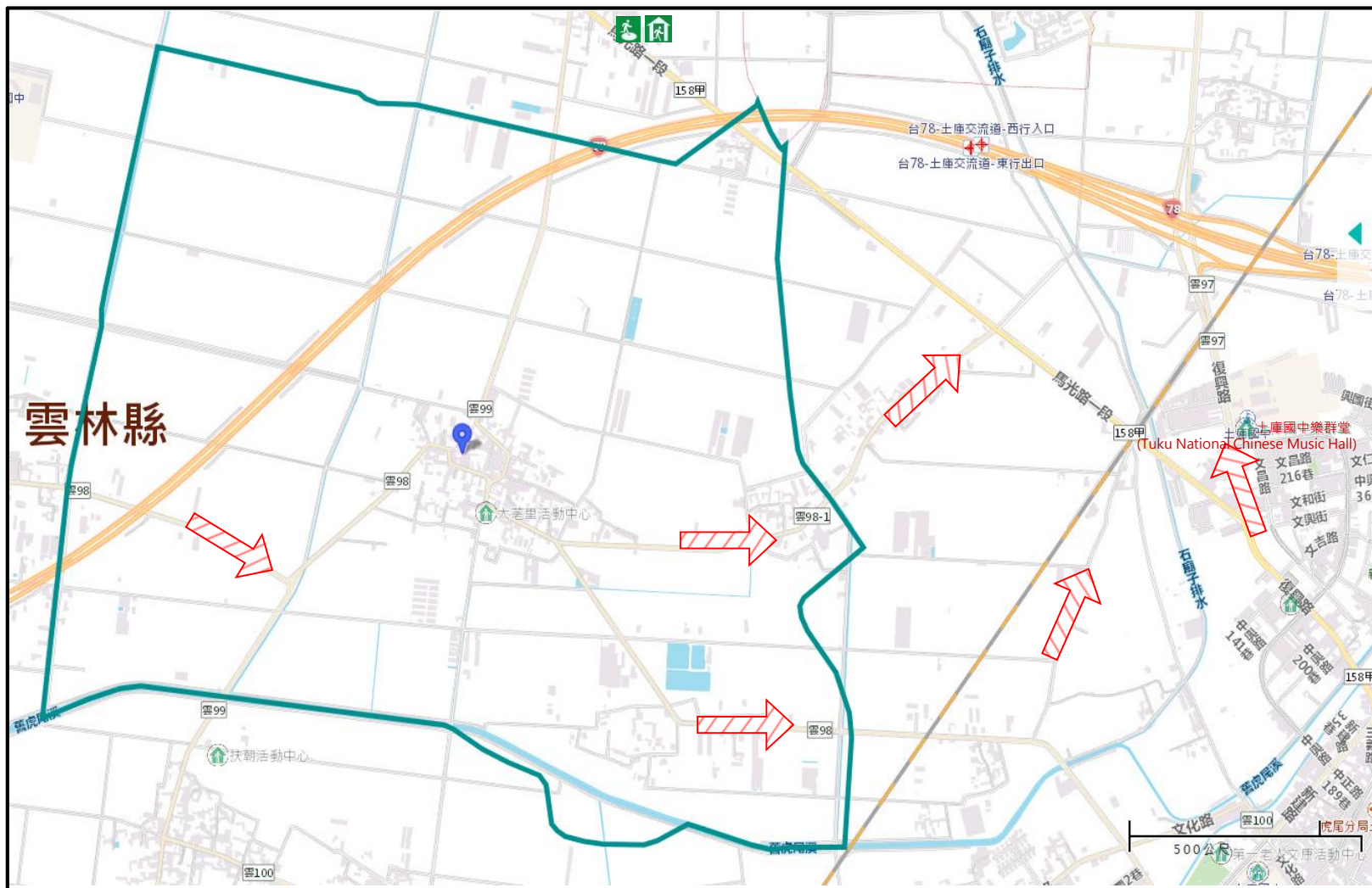
Place: Tuku junior high school Music Hall and Playground

Area: 2043 square meter

Accommodate : 800 people

Address :No. 318, Fuxing Road, Shimiao Village

TEL: 05-662-3211



Legend	Administrative Boundary	Labelling	Facility	
	Village Boundary	Evacuation Route Shelter for Tsunami	Indoor Evacuation Shelter Outdoor Evacuation Shelter	

Earthquake Disaster Prevention Map of Zhongxing Village, Tuku Town, Yunlin County

Disaster Prevention Information

Administration Zone



Population : 3,841 people

Emergency notification

Tuku Township Emergency Response Center

TEL:05-662-3211#525

Chief of Village: XU-YU ZHEN,(許筠蕓)
TEL:05-662-0327

Tuku police station

TEL:05-662-2514

Tuku fire Brigade

TEL:05-662-2520

Disaster Prevention Information Website

Agency of Rural Development and Soil and Water Conservation

<https://www.ardswc.gov.tw/>

Water Resources Agency

<http://www.wra.gov.tw/>

Directorate General of Highways

<http://www.thb.gov.tw/>

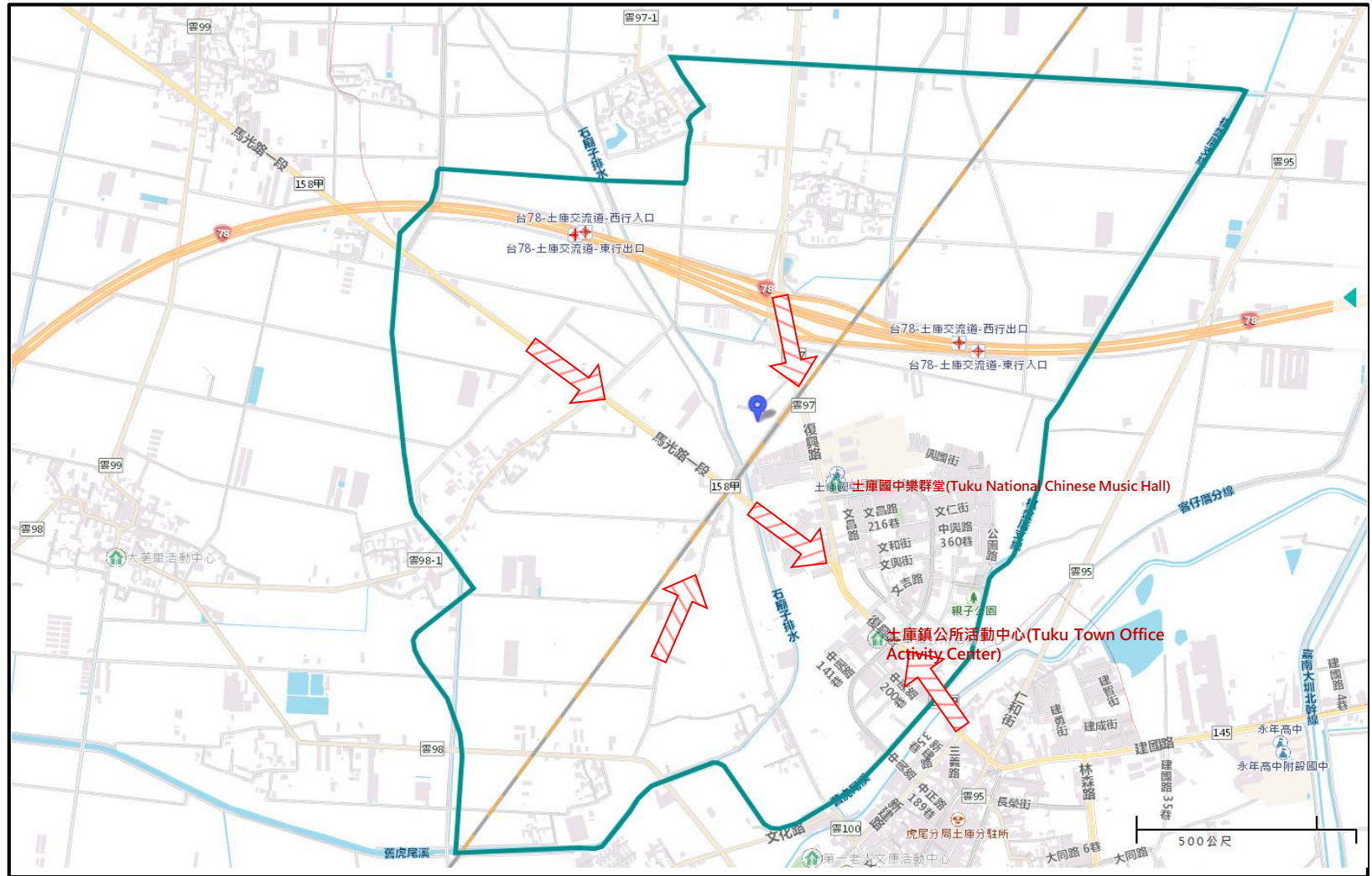
Evacuation Principle





Earthquake: Evacuate to open spaces or parks in the short term, and indoors in the medium and long term.

Evacuation Shelter

Shelter: Tuku Town Office(Activity Center) 
Area: 174 square meter
Accommodate : 44 people
Address: No. 175, Zhongxing Road, Shimiao Village
TEL: 05-662-3211
Place: Tuku junior high school Music Hall and Playground 
Area: 2043 square meter
Accommodate : 800 people
Address :No. 318, Fuxing Road, Shimiao Village
TEL: 05-662-3211

Made by Tuku Township Office, June 2024



Legend	Administrative Boundary	Labelling	Facility	
	 Village Boundary	 Evacuation Route	 Shelter for Tsunami	 Indoor Evacuation Shelter

Earthquake Disaster Prevention Map of Dongping Village, Tuku Town, Yunlin County

Disaster Prevention Information

Administration Zone



Population : 2,032 people

Emergency notification

Tuku Township Emergency Response Center

TEL:05-662-3211#525

Chief of Village: HUANG-ZAI TIAN,(黃再添)

TEL:05-665-7388

Tuku police station

TEL:05-662-2514

Tuku fire Brigade

TEL:05-662-2520

Disaster Prevention Information Website

Agency of Rural Development and Soil and Water Conservation

<https://www.ardswc.gov.tw/>

Water Resources Agency

<http://www.wra.gov.tw/>

Directorate General of Highways

<http://www.thb.gov.tw/>

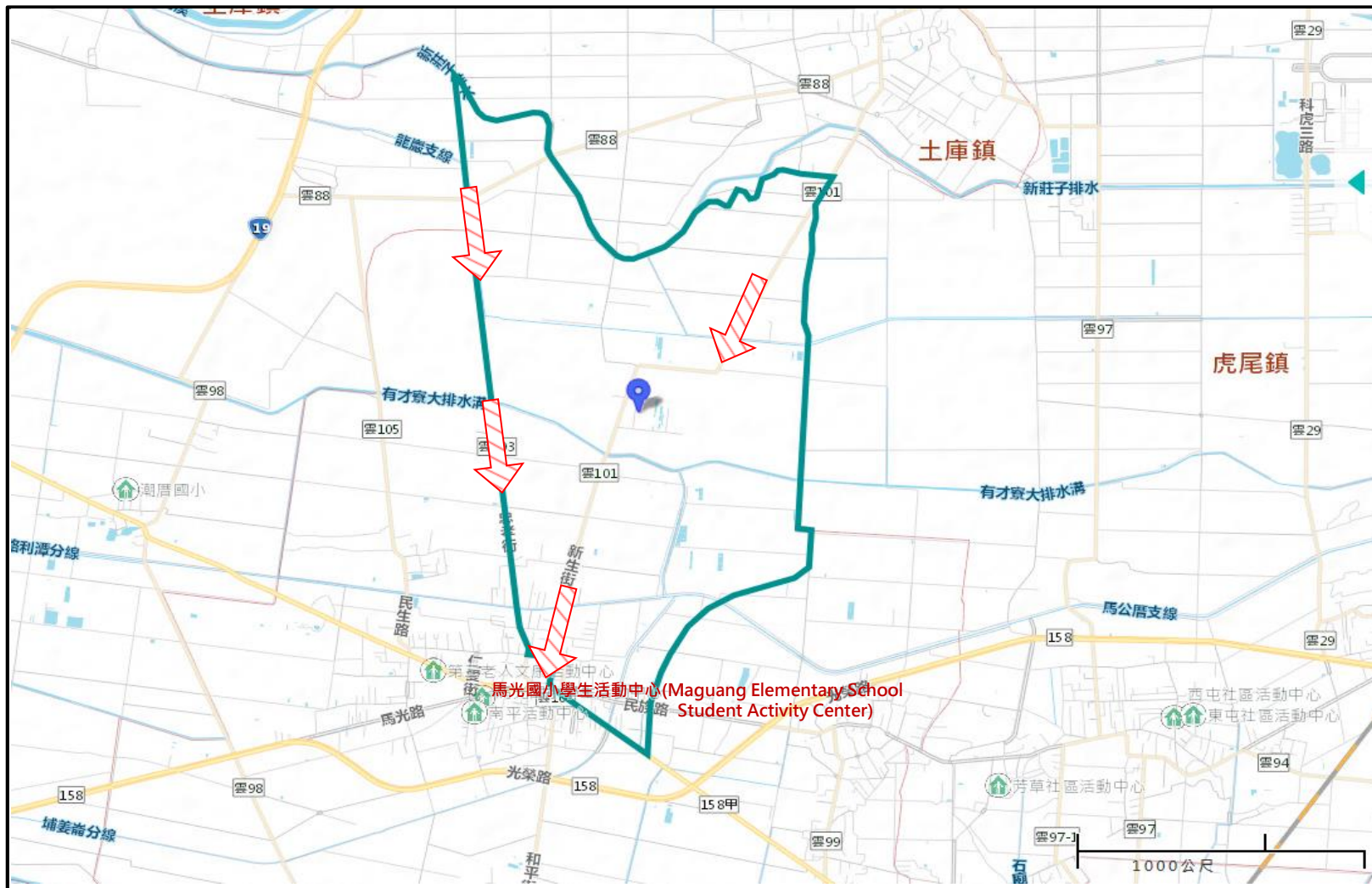
Evacuation Principle

Earthquake: Evacuate to open spaces or parks in the short term, and indoors in the medium and long term.

Evacuation Shelter

Place: Maguang Elementary School Student Activity Center

Area: 1186 square meter
Accommodate : 600 people
Address :No. 174, Maguang Road, Nanping Village
TEL: 05-662-3211



Legend	Administrative Boundary	Labelling	Facility	
	Village Boundary	Evacuation Route Shelter for Tsunami	Indoor Evacuation Shelter Outdoor Evacuation Shelter	

Earthquake Disaster Prevention Map of Nangping Village, Tuku Town, Yunlin County

Disaster Prevention Information

Administration Zone



Population : 1,966 people

Emergency notification

Tuku Township Emergency Response Center

TEL:05-662-3211#525

Chief of Village: HIANG-SU CI,(黃素氣)

TEL:05-665-4999

Tuku police station

TEL:05-662-2514

Tuku fire Brigade

TEL:05-662-2520

Disaster Prevention Information Website

Agency of Rural Development and Soil and Water Conservation

<https://www.ardswc.gov.tw/>

Water Resources Agency

<http://www.wra.gov.tw/>

Directorate General of Highways

<http://www.thb.gov.tw/>

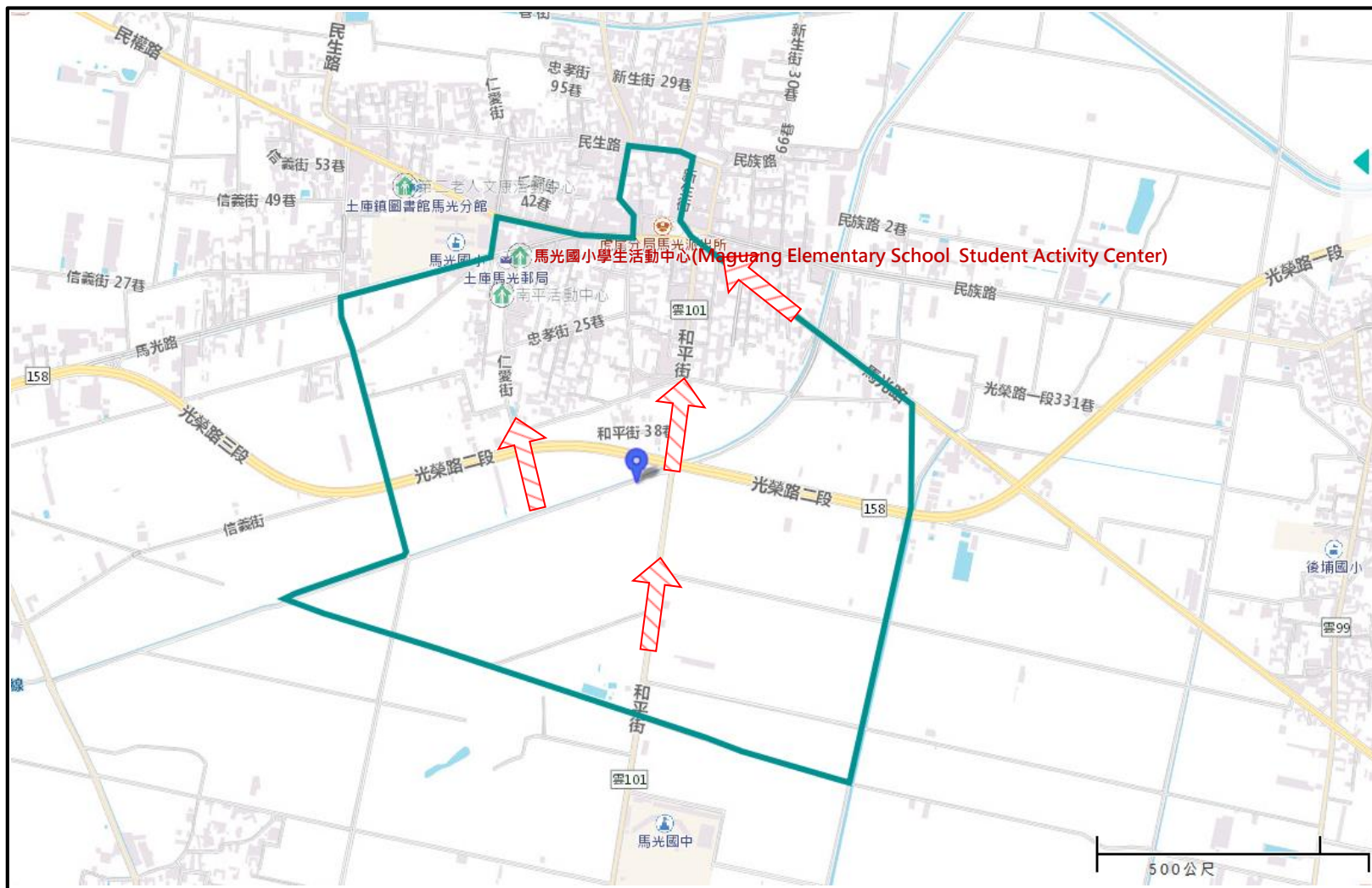
Evacuation Principle

Earthquake: Evacuate to open spaces or parks in the short term, and indoors in the medium and long term.

Evacuation Shelter

Place: Maguang Elementary School Student Activity Center

Area: 1186 square meter
Accommodate : 600 people
Address :No. 174, Maguang Road, Nanping Village
TEL: 05-662-3211



Legend

Administrative Boundary

Village Boundary

Labelling

Evacuation Route

Shelter for Tsunami

Facility

Indoor Evacuation Shelter

Outdoor Evacuation Shelter

Earthquake Disaster Prevention Map of Beiping Village, Tuku Town, Yunlin County

Disaster Prevention Information

Administration Zone



Population : 897 people

Emergency notification

Tuku Township Emergency Response Center

TEL:05-662-3211#525

Chief of Village: HOU-WAN LAI,(侯萬來)

TEL:05-665-2720

Tuku police station

TEL:05-662-2514

Tuku fire Brigade

TEL:05-662-2520

Disaster Prevention Information Website

Agency of Rural Development and Soil and Water Conservation

<https://www.ardswc.gov.tw/>

Water Resources Agency

<http://www.wra.gov.tw/>

Directorate General of Highways

<http://www.thb.gov.tw/>

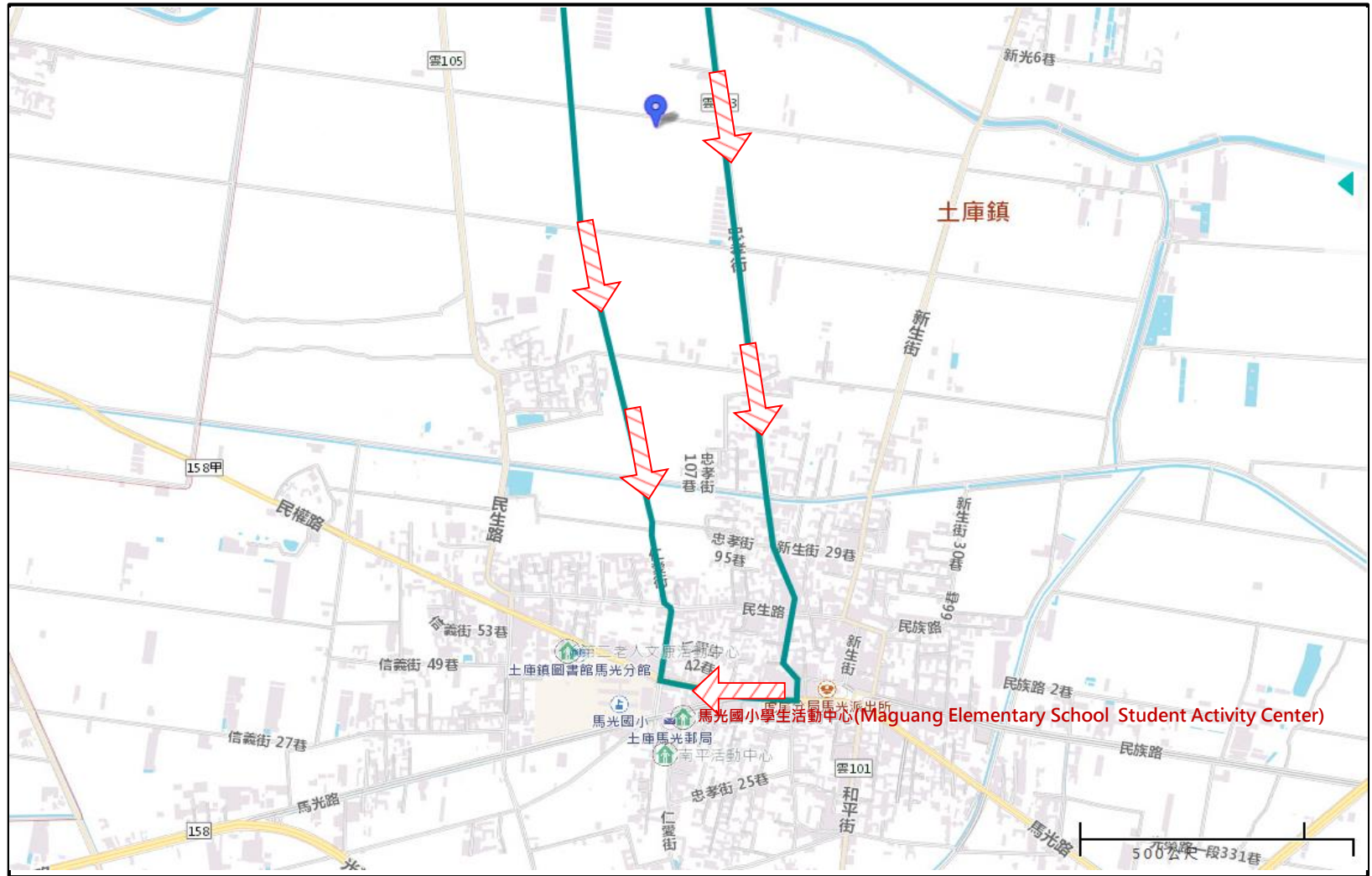
Evacuation Principle

Earthquake: Evacuate to open spaces or parks in the short term, and indoors in the medium and long term.

Evacuation Shelter

Place: Maguang Elementary School Student Activity Center

Area: 1186 square meter
Accommodate : 600 people
Address :No. 174, Maguang Road, Nanping
Road, Maguang
TEL: 05-662-3211



Legend	Administrative Boundary	Labelling	Facility	
	Village Boundary	Evacuation Route	Shelter for Tsunami	Indoor Evacuation Shelter

Earthquake Disaster Prevention Map of Xiiping Village, Tuku Town, Yunlin County

Disaster Prevention Information

Administration Zone



Population : 1,892 people

Emergency notification

Tuku Township Emergency Response Center

TEL:05-662-3211#525

Chief of Village: LIN WU-QIU JIAO,(林吳秋嬌)

TEL:05-665-6343

Tuku police station

TEL:05-662-2514

Tuku fire Brigade

TEL:05-662-2520

Disaster Prevention Information Website

Agency of Rural Development and Soil and Water Conservation

<https://www.ardswc.gov.tw/>

Water Resources Agency

<http://www.wra.gov.tw/>

Directorate General of Highways

<http://www.thb.gov.tw/>

Evacuation Principle

Earthquake: Evacuate to open spaces or parks in the short term, and indoors in the medium and long term.

Evacuation Shelter

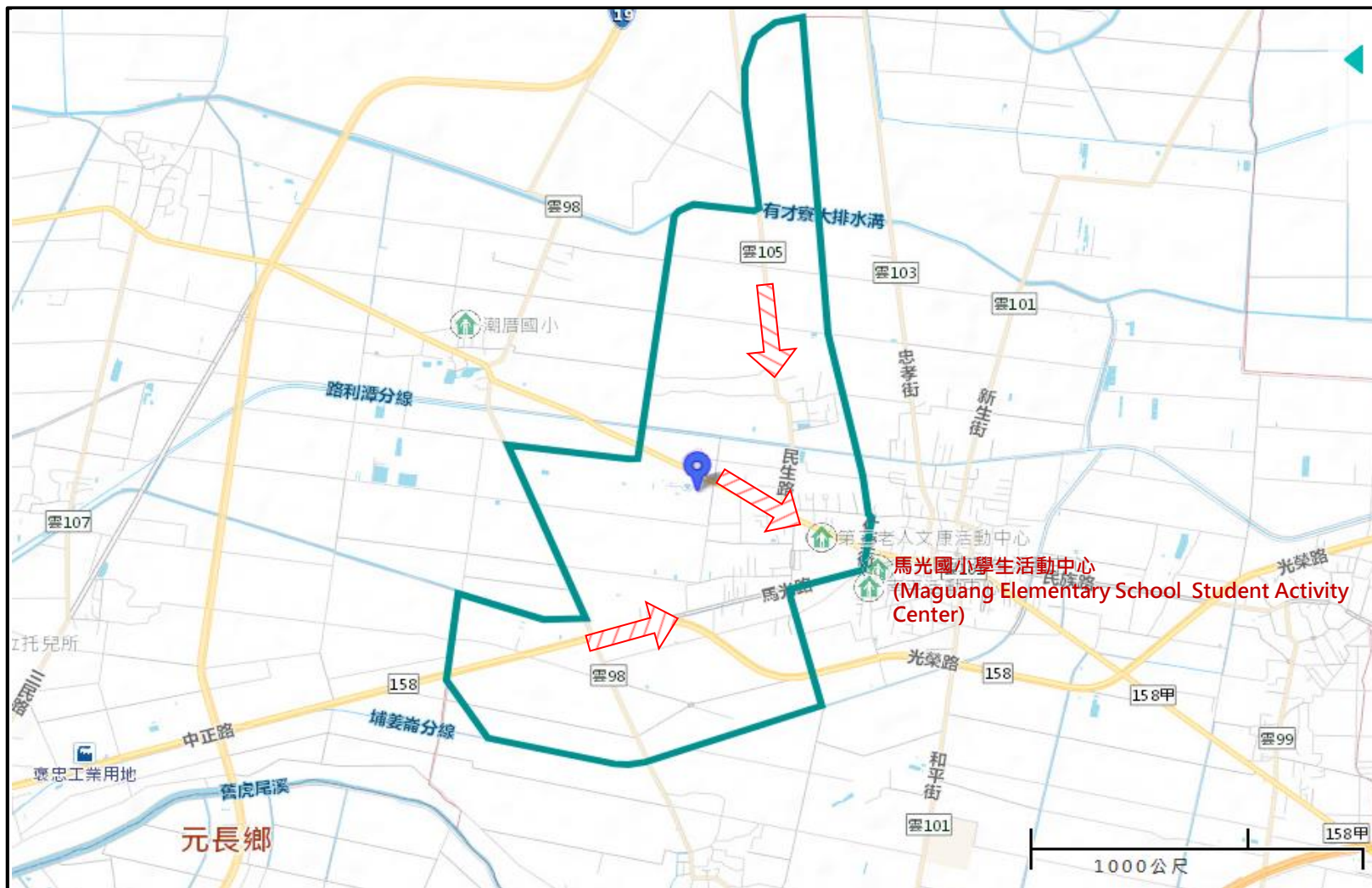
Place: Maguang Elementary School Student Activity Center

Area: 1186 square meter

Accommodate : 600 people

Address :No. 174, Maguang Road, Nanping Village

TEL: 05-662-3211



Legend

Administrative Boundary

Village Boundary

Labelling

Evacuation Route

Shelter for Tsunami

Facility

Indoor Evacuation Shelter

Outdoor Evacuation Shelter

Earthquake Disaster Prevention Map of Houpu Village, Tuku Town, Yunlin County

Disaster Prevention Information

Administration Zone



Population : 2,601 people

Emergency notification

Tuku Township Emergency Response Center

TEL:05-662-3211#525

Chief of Village: **WANG-CHANG QING**(王長慶)

TEL:05-665-4925

Tuku police station

TEL:05-662-2514

Tuku fire Brigade

TEL:05-662-2520

Disaster Prevention Information Website

Agency of Rural Development and Soil and Water Conservation

<https://www.ardswc.gov.tw/>

Water Resources Agency

<http://www.wra.gov.tw/>

Directorate General of Highways

<http://www.thb.gov.tw/>

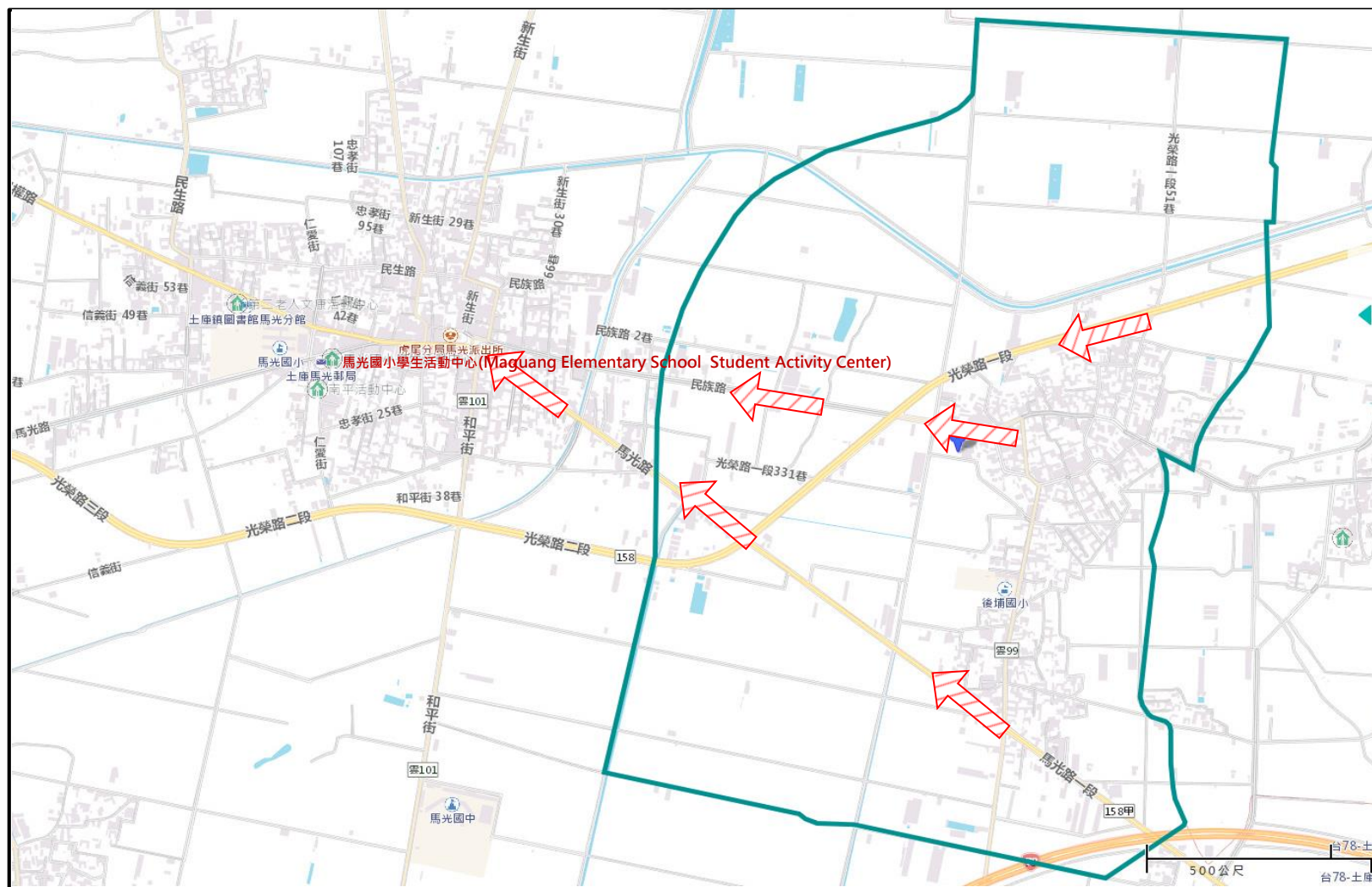
Evacuation Principle

Earthquake: Evacuate to open spaces or parks in the short term, and indoors in the medium and long term.

Evacuation Shelter

Place: **Maguang Elementary School Student Activity Center** (震)

Area: 1186 square meter
Accommodate : 600 people
Address :No. 174, Maguang Road, Nanping Village
TEL: 05-662-3211



Legend

Administrative Boundary

Village Boundary

Labelling

Evacuation Route

Shelter for Tsunami

Facility

Indoor Evacuation Shelter

Outdoor Evacuation Shelter

Earthquake Disaster Prevention Map of LUNNEI Village, Tuku Town, Yunlin County

Disaster Prevention Information

Administration Zone



Population : 1,651 people

Emergency notification

Tuku Township Emergency Response Center

TEL:05-662-3211#525

Chief of Village: WU-TIAN DING,(吳添丁)

TEL:05-665-7218

Tuku police station

TEL:05-662-2514

Tuku fire Brigade

TEL:05-662-2520

Disaster Prevention Information Website

Agency of Rural Development and Soil and Water Conservation

<https://www.ardswc.gov.tw/>

Water Resources Agency

<http://www.wra.gov.tw/>

Directorate General of Highways

<http://www.thb.gov.tw/>

Evacuation Principle

Earthquake: Evacuate to open spaces or parks in the short term, and indoors in the medium and long term.

Evacuation Shelter

Place: Maguang Elementary School Student Activity Center (震)

Area: 1186 square meter
Accommodate : 600 people
Address :No. 174, Maguang Road, Nanping Village
TEL: 05-662-3211



Legend	Administrative Boundary	Labelling	Facility	
	Village Boundary	Evacuation Route Shelter for Tsunami	Indoor Evacuation Shelter Outdoor Evacuation Shelter	

Earthquake Disaster Prevention Map of Xinzhuang Village, Tuku Town, Yunlin County

Disaster Prevention Information

Administration Zone



Population : 1,479 people

Emergency notification

Tuku Township Emergency Response Center

TEL:05-662-3211#525

Chief of Village: : CHEN,SIN-BIN,(陳信賓)

TEL:05-665-2754

Tuku police station

TEL:05-662-2514

Tuku fire Brigade

TEL:05-662-2520

Disaster Prevention Information Website

Agency of Rural Development and Soil and Water Conservation

<https://www.ardswc.gov.tw/>

Water Resources Agency

<http://www.wra.gov.tw/>

Directorate General of Highways

<http://www.thb.gov.tw/>

Evacuation Principle

Earthquake: Evacuate to open spaces or parks in the short term, and indoors in the medium and long term.

Evacuation Shelter

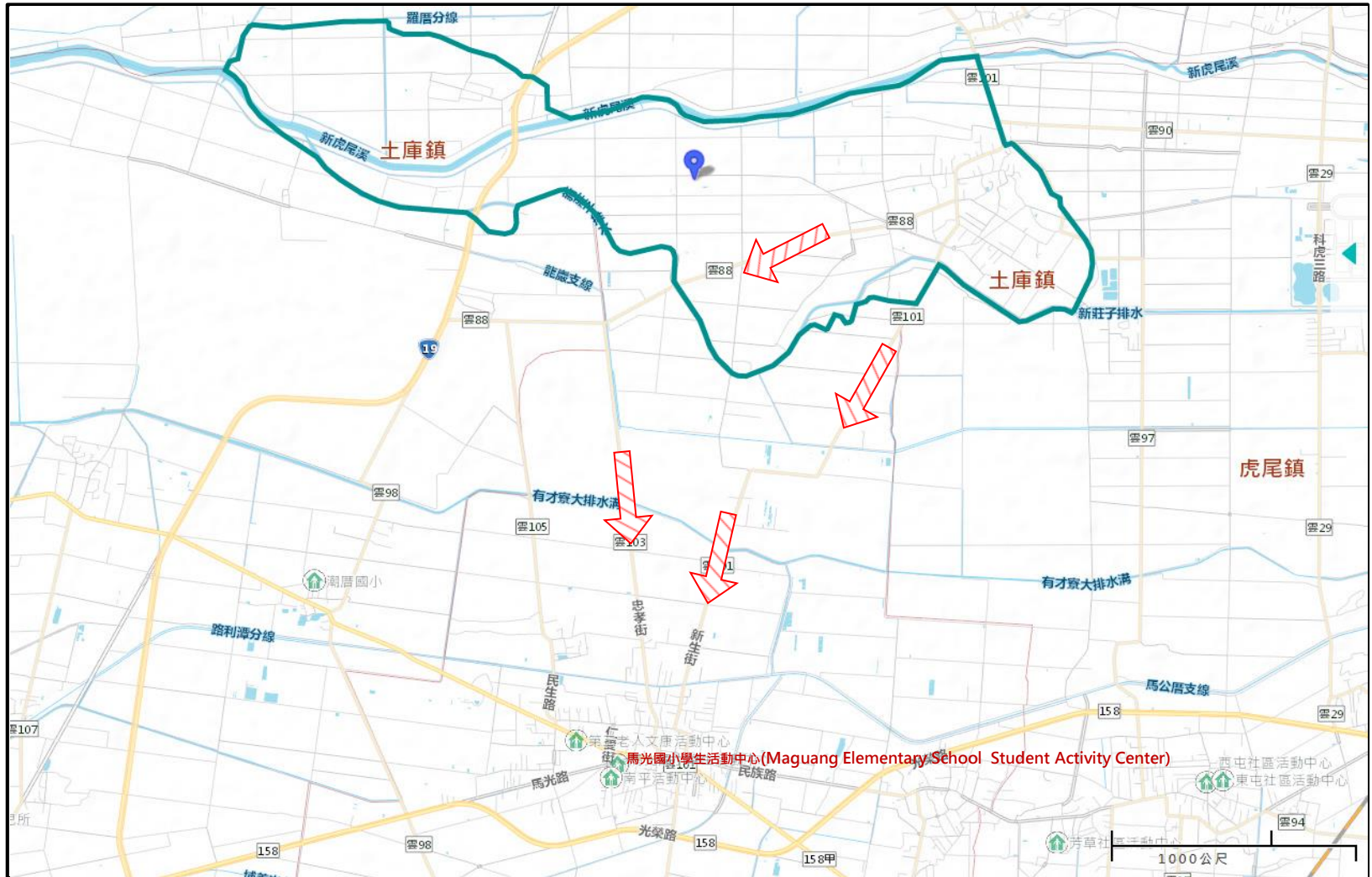
Place: Maguang Elementary School Student Activity Center

Area: 1186 square meter

Accommodate : 600 people

Address :No. 174, Maguang Road, Nanping Village

TEL: 05-662-3211



Legend

Administrative Boundary

Village Boundary

Labelling

Evacuation Route

Shelter for Tsunami

Facility

Indoor Evacuation Shelter

Outdoor Evacuation Shelter