

# Floods

# Evacuation Map of Shuidui Village, Gukeng Township, Yunlin County

## Disaster Prevention Information

### Administration Zone



Population : 1,277 people

### Emergency notification

Gukeng Township Emergency Operation Center,(EOC)  
TEL: 05-582-8919

Chief of Village YONG-JIE LIN (林永結)  
TEL: 05-582-8909

Gukeng Police Office  
TEL:05-582-1324

Gukeng Fire Department  
TEL:05-582-1537

## Disaster Prevention Information Website

Soil and Water Conservation Bureau

<http://246.swcb.gov.tw/>

Water Resources Agency

<http://www.wra.gov.tw/>


Directorate General of Highways

<http://www.thb.gov.tw/>

## Evacuation Principle









Floods: Vertical refuge. People live in lowlands go to shelters.

## Evacuation Shelter

Shelter1: Shuidui Elementary School   
Accommodate: 200 people  
Address: No. 95, Shuidui, Gukeng Township  
TEL : 05-582-1049

Made by Gukeng Township Office,  
March 2024



Legend	Administrative Boundary	Labelling	Facility	Flood Potential (500mm/24hr)
	 Village Boundary	 Evacuation Route	 Indoor Evacuation Shelter	 0.5-1.0 m
	 Shelter for Flood		 1.0-2.0 m	
			 2.0-3.0 m	
			 >3.0 m	

# Floods

# Evacuation Map of Tianxin Village, Gukeng Township, Yunlin County

## Disaster Prevention Information

### Administration Zone



Population : 1,210人

### Emergency notification

Gukeng Township Emergency Operation Center, (EOC)  
TEL: 05-582-8919

Chief of Village TIAN XI LIU (劉天喜)  
TEL: 05-582-6671

Gukeng Police Office  
TEL: 05-582-1324

Gukeng Fire Department  
TEL: 05-582-1537

### Disaster Prevention Information Website

Soil and Water Conservation Bureau

<http://246.swcb.gov.tw/>

Water Resources Agency

<http://www.wra.gov.tw/>

Directorate General of Highways

<http://www.thb.gov.tw/>

### Evacuation Principle

Floods: Vertical refuge. People live in lowlands go to shelters.

### Evacuation Shelter

Shelter1: Shuidui Elementary School

Accommodate: 200 people

Address: No. 95, Shuidui, Gukeng Township

TEL : 05-582-1049



Shelter2: Tianxin Community Center

Accommodate: 20 people

Address: No. 59-1, Tianxin, Gukeng Township

TEL : 05-582-6671



Made by Gukeng Township Office, March 2024



Legend	Administrative Boundary	Labelling	Facility	Flood Potential (500mm/24hr)
	Village Boundary	Evacuation Route	Indoor Evacuation Shelter	0.5-1.0 m
	Shelter for Flood		1.0-2.0 m	
			2.0-3.0 m	
			>3.0 m	

# Floods

# Evacuation Map of Gaulin Village, Gukeng Township, Yunlin County

## Disaster Prevention Information

### Administration Zone



Population : 1,249people

### Emergency notification

Gukeng Township Emergency Operation Center,(EOC)  
TEL: 05-582-8919

Chief of Village QIONG NAN GAO (高瓊南)  
TEL: 05-526-5188

Gukeng Police Office  
TEL:05-582-1324

Gukeng Fire Department  
TEL:05-582-1537

## Disaster Prevention Information Website

Soil and Water Conservation Bureau

<http://246.swcb.gov.tw/>

Water Resources Agency

<http://www.wra.gov.tw/>

Directorate General of Highways

<http://www.thb.gov.tw/>

## Evacuation Principle

Floods: Vertical refuge. People live in lowlands go to shelters.

## Evacuation Shelter

Shelter1: Gaulin Community Center

Accommodate: 20 people

Address: No. 61, Gaolin, Gukeng Township

TEL : 05-526-5188

Shelter2: Shuidui Elementary School

Accommodate: 200 people

Address: No. 95, Shuidui, Gukeng Township, Yunlin County

TEL: 05-582-1049

Made by Gukeng Township Office,  
March 2024



Legend	Administrative Boundary	Labelling	Facility	Flood Potential (500mm/24hr)
	Village Boundary	Evacuation Route	Indoor Evacuation Shelter	0.5-1.0 m
	Shelter for Flood		1.0-2.0 m	
			2.0-3.0 m	
			>3.0 m	

# Floods

# Evacuation Map of Hebau Village, Gukeng Township, Yunlin County

## Disaster Prevention Information

### Administration Zone



Population : 1,524people

### Emergency notification

Gukeng Township Emergency Operation Center,(EOC)  
TEL: 05-582-8919

Chief of Village LIAN SONG ZHENG (鄭連松)

TEL: 05-526-5188

Gukeng Police Office

TEL:05-582-1324

Gukeng Fire Department

TEL:05-582-1537

### Disaster Prevention Information Website

Soil and Water Conservation Bureau

<http://246.swcb.gov.tw/>

Water Resources Agency

<http://www.wra.gov.tw/>

Directorate General of Highways

<http://www.thb.gov.tw/>

### Evacuation Principle

Floods: Vertical refuge. People live in lowlands go to shelters.

### Evacuation Shelter

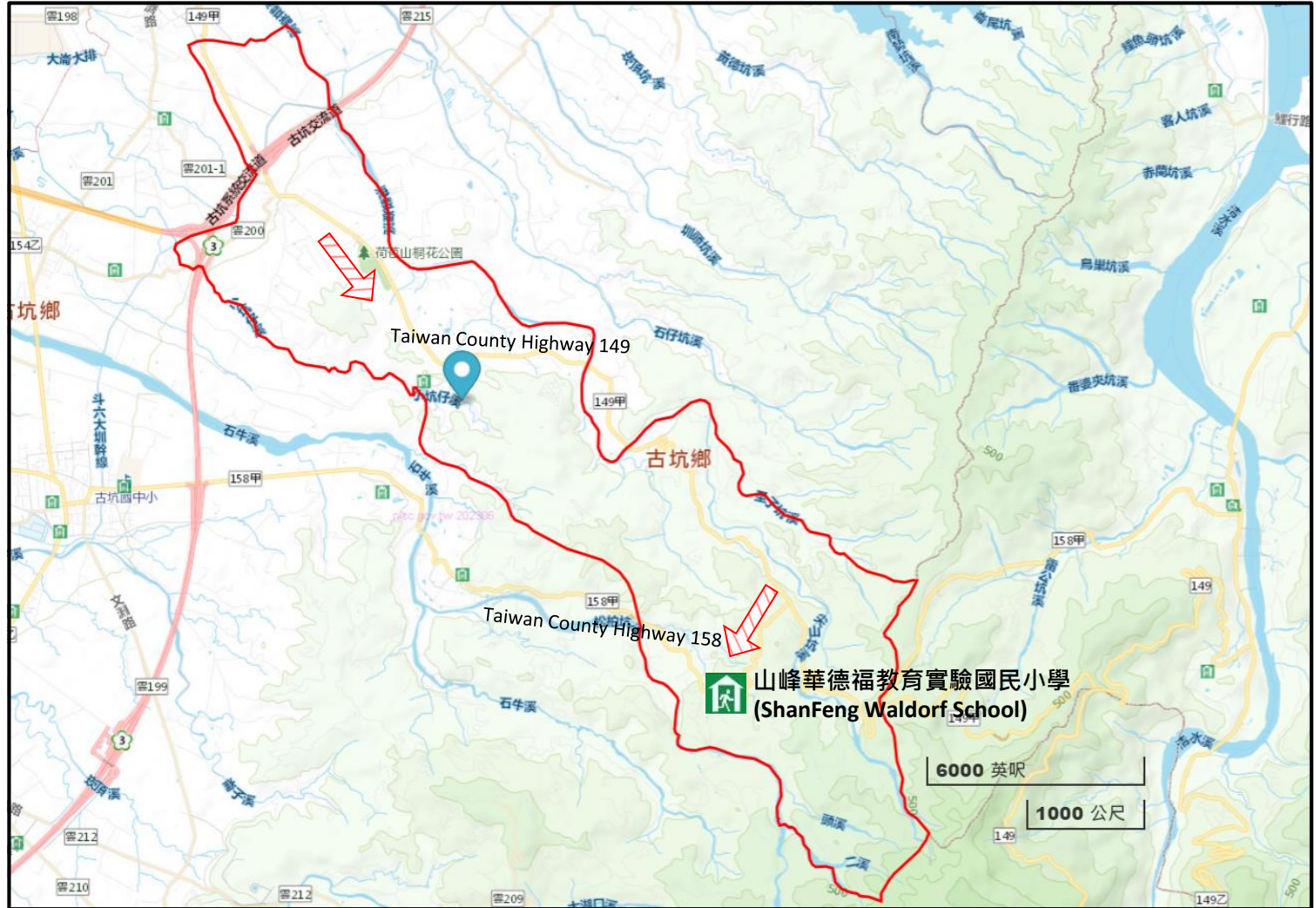
Shelter1: ShanFeng Waldorf School



Accommodate: 100 people

Address: No. 17, Shanfeng, Gukeng Township

TEL : 05-5822075



Legend	Administrative Boundary	Labelling	Facility	Flood Potential (500mm/24hr)
	Village Boundary	Evacuation Route	Indoor Evacuation Shelter	0.5-1.0 m
	Shelter for Flood		1.0-2.0 m	
			2.0-3.0 m	
			>3.0 m	

**Disaster Prevention Information**

**Administration Zone**



Population : 3,595people

**Emergency notification**

Gukeng Township Emergency Operation Center,(EOC)  
TEL: 05-582-8919  
Chief of Village LIANG-ZHI ZHONG (鐘良智)  
TEL: 05-526-1237  
Gukeng Police Office  
TEL:05-582-1324  
Gukeng Fire Department  
TEL:05-582-1537



**Disaster Prevention Information Website**

Soil and Water Conservation Bureau  
<http://246.swcb.gov.tw/>  
Water Resources Agency  
<http://www.wra.gov.tw/>  
Directorate General of Highways  
<http://www.thb.gov.tw/>

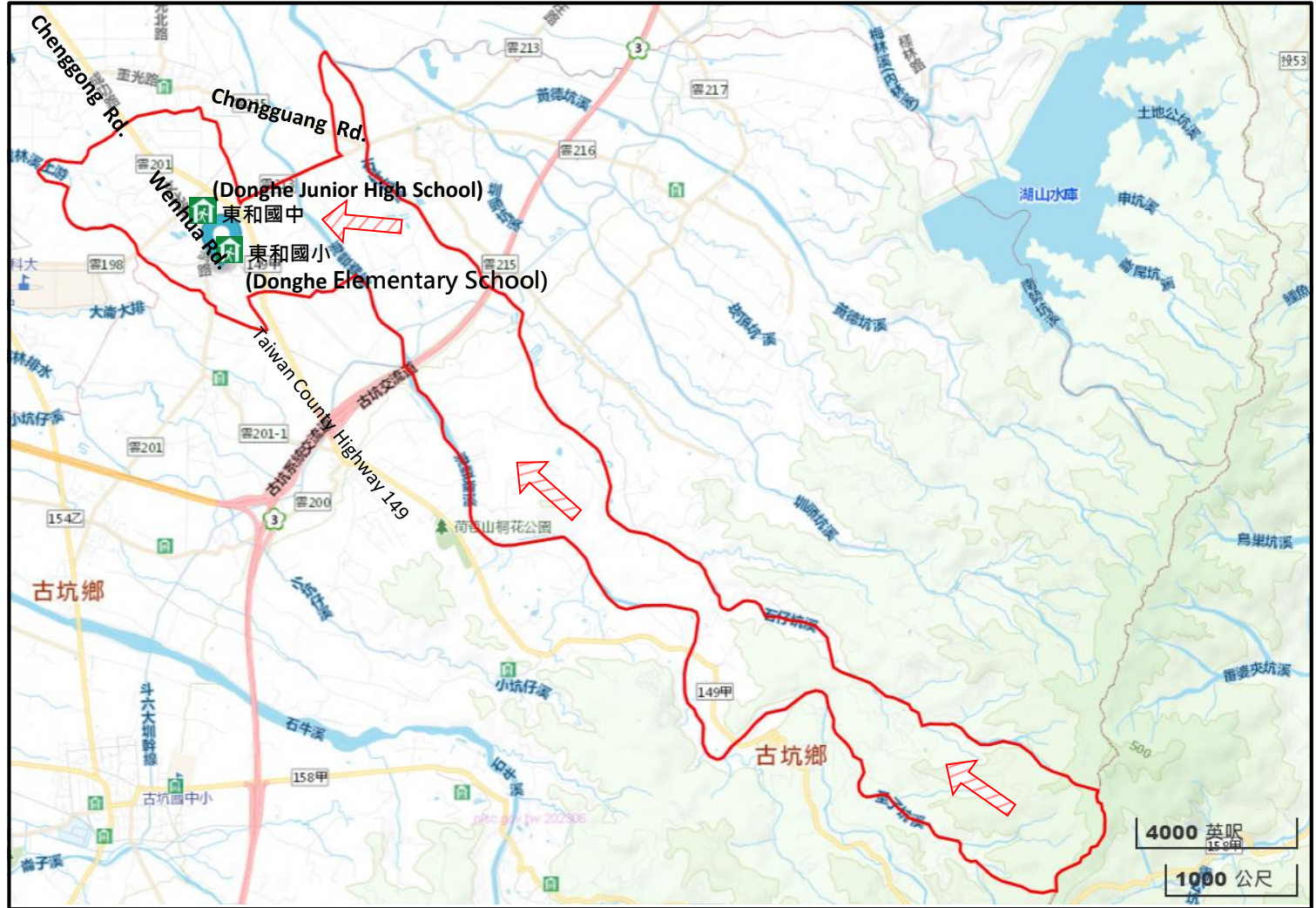
**Evacuation Principle**









Floods: Vertical refuge. People live in lowlands go to shelters.

**Evacuation Shelter**

Shelter1: Donghe Elementary School  
Accomodate: 100 people   
Address: No. 120, Wenhua Rd., Gukeng Township  
TEL: 05-526-3153  
Shelter2: Donghe Junior High School   
Accomodate: 200 people  
Address: No. 130, Wenhua Rd., Gukeng Township  
TEL : 05-526-5188

Made by Gukeng Township Office, March 2024



Legend	Administrative Boundary	Labelling	Facility	Flood Potential (500mm/24hr)
	 Village Boundary	 Evacuation Route	 Indoor Evacuation Shelter	 0.5-1.0 m
	 Shelter for Flood		 1.0-2.0 m	
			 2.0-3.0 m	
			 >3.0 m	

# Floods

# Evacuation Map of Xinzhuang Village, Gukeng Township, Yunlin County

## Disaster Prevention Information

### Administration Zone



Population : 1,550people

### Emergency notification

Gukeng Township Emergency Operation Center,(EOC)  
TEL: 05-582-8919

Chief of Village SHI RONG LAI (賴世榮)  
TEL: 05-526-1345

Gukeng Police Office  
TEL:05-582-1324

Gukeng Fire Department  
TEL:05-582-1537

## Disaster Prevention Information Website

Soil and Water Conservation Bureau

<http://246.swcb.gov.tw/>

Water Resources Agency

<http://www.wra.gov.tw/>

Directorate General of Highways

<http://www.thb.gov.tw/>

## Evacuation Principle

Floods: Vertical refuge. People live in lowlands go to shelters.

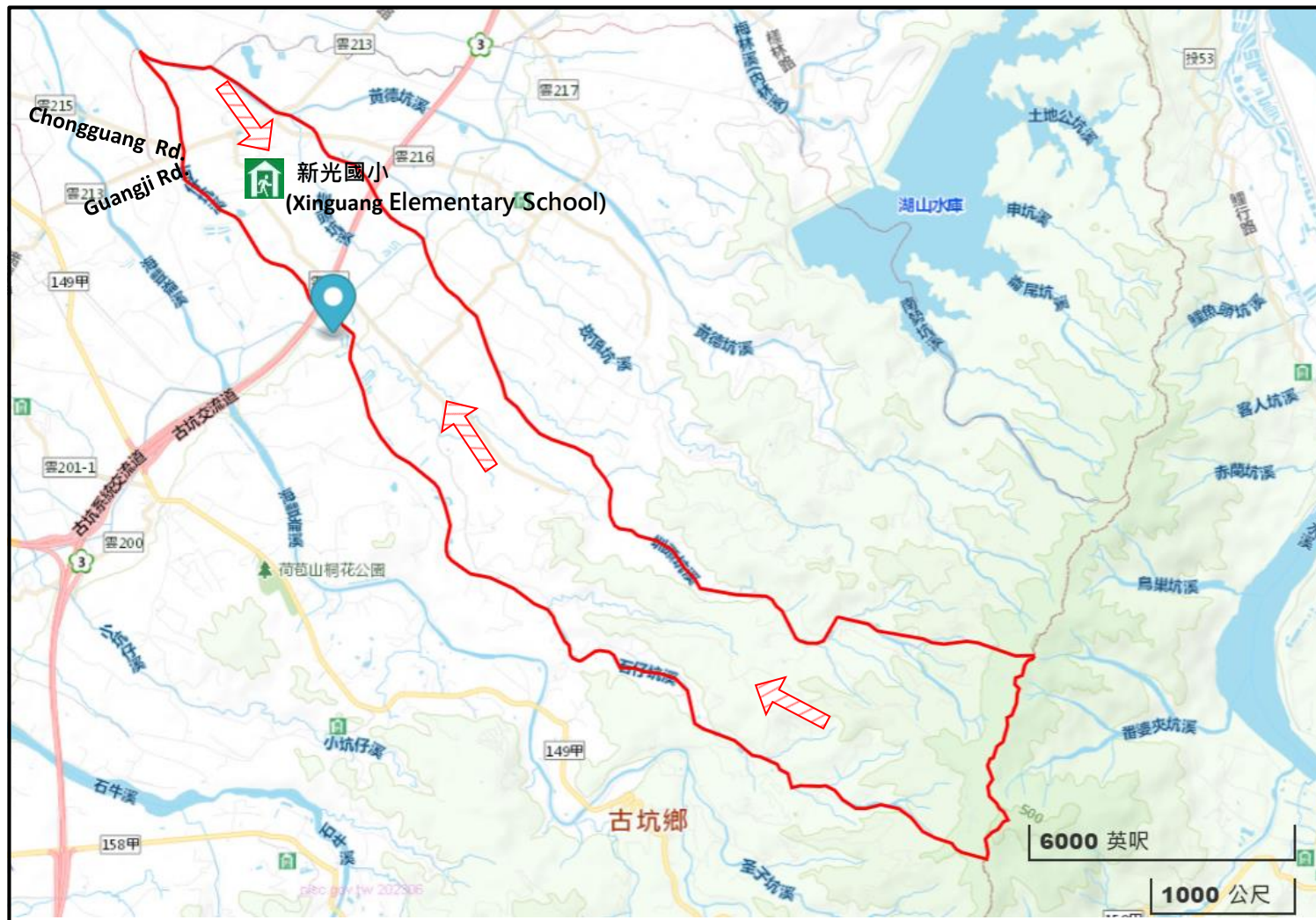
## Evacuation Shelter

Shelter1: Xinguang Elementary School

Accommodate: 100 people

Address: No. 1-1, Xinzhuang, Gukeng Township

TEL: 05-526-3572



Legend	Administrative Boundary	Labelling	Facility	Flood Potential (500mm/24hr)
	Village Boundary	Evacuation Route	Indoor Evacuation Shelter	0.5-1.0 m
		Shelter for Flood		1.0-2.0 m
				2.0-3.0 m
				>3.0 m

# Floods

# Evacuation Map of Qipan Village, Gukeng Township, Yunlin County

## Disaster Prevention Information

### Administration Zone



Population : 2,169people

### Emergency notification

Gukeng Township Emergency Operation Center,(EOC)  
TEL: 05-582-8919  
Chief of Village GUO SHENG WANG (王國勝)  
TEL: 05-526-3928  
Gukeng Police Office  
TEL:05-582-1324  
Gukeng Fire Department  
TEL:05-582-1537


### Disaster Prevention Information Website

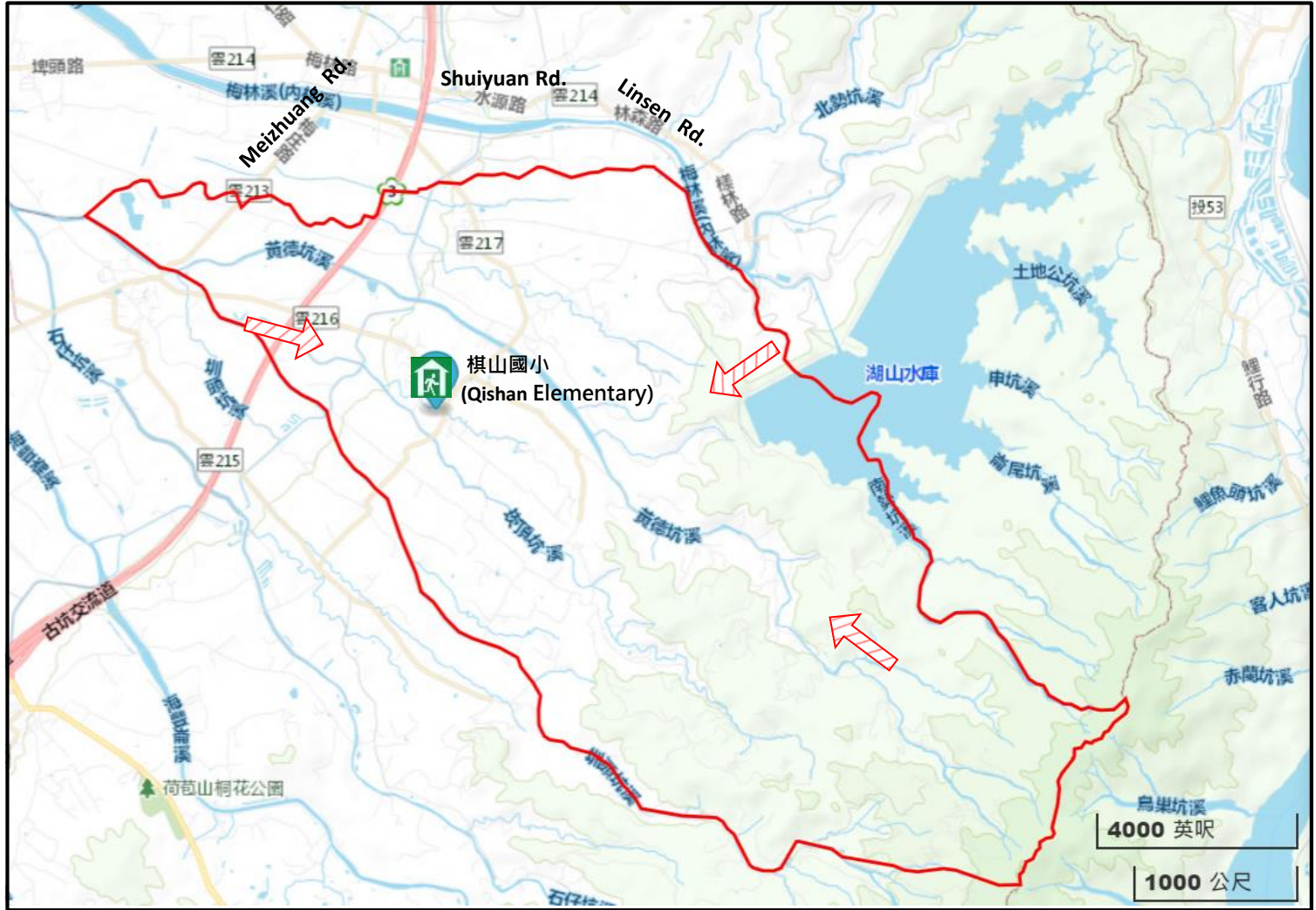
Soil and Water Conservation Bureau  
<http://246.swcb.gov.tw/>  
Water Resources Agency  
<http://www.wra.gov.tw/>  
Directorate General of Highways  
<http://www.thb.gov.tw/>









### Evacuation Principle

Floods: Vertical refuge. People live in lowlands go to shelters.

### Evacuation Shelter

Shelter1: Qishan Elementary School   
Accommodate: 100 people  
Address: No. 49, Sanhe, Gukeng Township  
TEL: 05-526-3673



Legend	Administrative Boundary	Labelling	Facility	Flood Potential (500mm/24hr)
	 Village Boundary	 Evacuation Route	 Indoor Evacuation Shelter	 0.5-1.0 m
		 Shelter for Flood		 1.0-2.0 m
				 2.0-3.0 m
				 >3.0 m

# Floods

# Evacuation Map of Huashan Village, Gukeng Township, Yunlin County

## Disaster Prevention Information

### Administration Zone



Population : 709people

中華科技大學雲林校區  
(China University of Science and Technology Campus)

## Emergency notification

Gukeng Township Emergency Operation Center,(EOC)  
TEL: 05-582-8919

Chief of Village GUO HE LI(李國和)  
TEL: 05-590-1203

Gukeng Police Office  
TEL:05-582-1324

Gukeng Fire Department  
TEL:05-582-1537

## Disaster Prevention Information Website

Soil and Water Conservation Bureau

<http://246.swcb.gov.tw/>

Water Resources Agency

<http://www.wra.gov.tw/>

Directorate General of Highways

<http://www.thb.gov.tw/>

## Evacuation Principle

Floods: Vertical refuge. People live in lowlands go to shelters.

## Evacuation Shelter

Shelter1: Huashan [Hevuan](#) Family Homestay

Accommodate: 70 people

Address: No. 77, Huashan, Gukeng Township

TEL: 05-590-1667

Shelter2: Xiangcun Homestay

Accommodate: 20 people

Address: No. 81-9, Huashan, Gukeng Township

TEL : 05-590-1357



Legend	Administrative Boundary	Labelling	Facility	Flood Potential (500mm/24hr)
	Village Boundary	Evacuation Route	Indoor Evacuation Shelter	0.5-1.0 m
		Shelter for Flood		1.0-2.0 m
				2.0-3.0 m
				>3.0 m



## Disaster Prevention Information

### Administration Zone



Population : 274people

### Emergency notification

Gukeng Township Emergency Operation Center,(EOC)  
TEL: 05-582-8919  
Chief of Village MING XUAN MING XUAN (余明軒)  
TEL: 05-590-1191  
Gukeng Police Office  
TEL:05-582-1324  
Gukeng Fire Department  
TEL:05-582-1537

### Disaster Prevention Information Website

Soil and Water Conservation Bureau  
<http://246.swcb.gov.tw/>  
Water Resources Agency  
<http://www.wra.gov.tw/>  
Directorate General of Highways  
<http://www.thb.gov.tw/>

### Evacuation Principle

Floods: Vertical refuge. People live in lowlands go to shelters.

### Evacuation Shelter

Shelter1: Huanan Elementary School  
Accommodate: 50 people  
Address: No. 28, Huanan, Gukeng Township  
TEL: 05-590-1529



Legend	Administrative Boundary	Labelling	Facility	Flood Potential (500mm/24hr)
	Village Boundary	Evacuation Route Shelter for Flood	Indoor Evacuation Shelter	0.5-1.0 m 1.0-2.0 m 2.0-3.0 m >3.0 m

Disaster Prevention  
Information

## Administration Zone



Population : 2,343people

## Emergency notification

Gukeng Township Emergency  
Operation Center,(EOC)

TEL: 05-582-8919

Chief of Village MAO XING LAI (賴茂行)

TEL: 05-582-1604

Gukeng Police Office

TEL:05-582-1324

Gukeng Fire Department

TEL:05-582-1537

Disaster Prevention  
Information Website

Soil and Water Conservation Bureau

<http://246.swcb.gov.tw/>

Water Resources Agency

<http://www.wra.gov.tw/>

Directorate General of Highways

<http://www.thb.gov.tw/>

## Evacuation Principle

Floods: Vertical refuge. People live  
in lowlands go to shelters.

## Evacuation Shelter

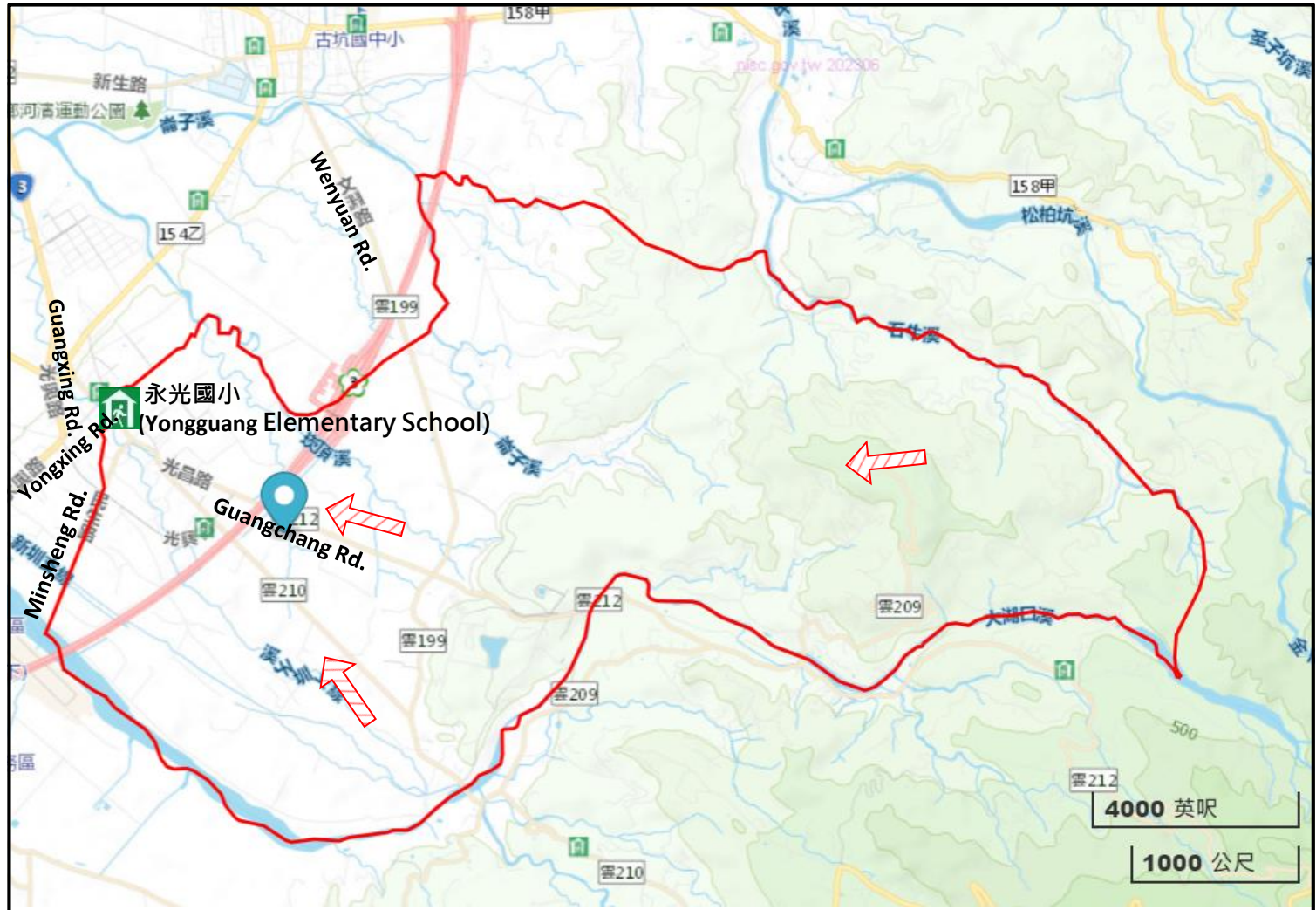
Shelter1: Yongguang Elementary  
School

Accommodate: 100 people

Address: No. 84, Wenchang Rd.,

Gukeng Township

TEL: 05-582-1057



Legend	Administrative Boundary	Labelling	Facility	Flood Potential (500mm/24hr)
	Village Boundary	Evacuation Route	Indoor Evacuation Shelter	0.5-1.0 m
		Shelter for Flood		1.0-2.0 m
				2.0-3.0 m
				>3.0 m

# Floods

# Evacuation Map of Guilin Village, Gukeng Township, Yunlin County

## Disaster Prevention Information

### Administration Zone



Population : 1,090people

### Emergency notification

Gukeng Township Emergency Operation Center,(EOC)

TEL: 05-582-8919

Chief of Village HUANG YI HUANG(黃煌儀)

TEL: 05-590-0338

Gukeng Police Office

TEL:05-582-1324

Gukeng Fire Department

TEL:05-582-1537

## Disaster Prevention Information Website

Soil and Water Conservation Bureau

<http://246.swcb.gov.tw/>

Water Resources Agency

<http://www.wra.gov.tw/>

Directorate General of Highways

<http://www.thb.gov.tw/>

## Evacuation Principle

Floods: Vertical refuge. People live in lowlands go to shelters.

## Evacuation Shelter

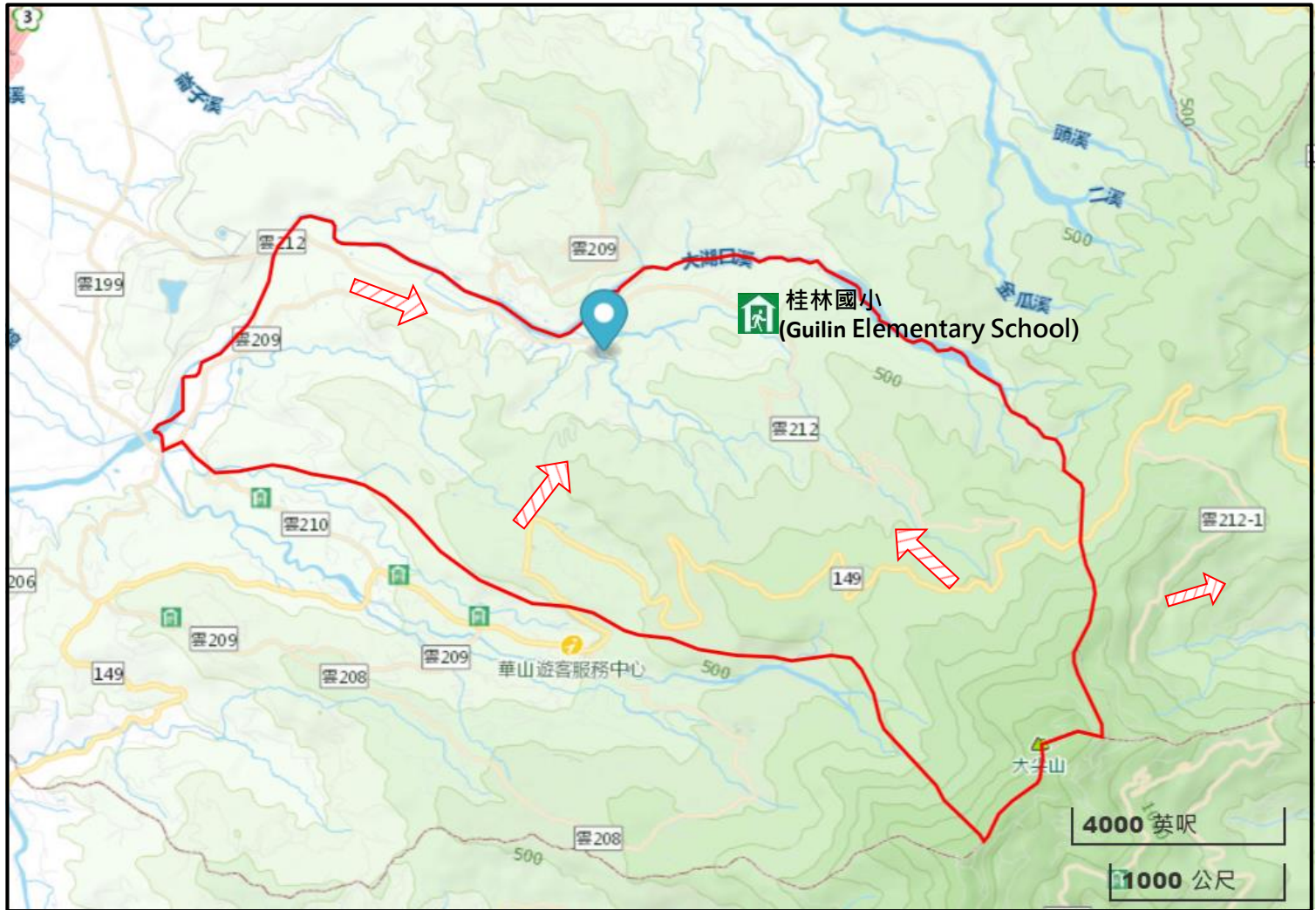
Shelter1: Guilin Elementary School

Accommodate: 150 people



Address: No. 95, Guilin, Gukeng Township

TEL: 05-590-1048



Legend	Administrative Boundary	Labelling	Facility	Flood Potential (500mm/24hr)
	Village Boundary	Evacuation Route	Indoor Evacuation Shelter	0.5-1.0 m
	Shelter for Flood		1.0-2.0 m	
			2.0-3.0 m	
			>3.0 m	

# Floods

# Evacuation Map of Kanjiau Village, Gukeng Township, Yunlin County

## Disaster Prevention Information

### Administration Zone



Population : 1,374people

### Emergency notification

Gukeng Township Emergency Operation Center,(EOC)  
TEL: 05-582-8919

Chief of Village CHAO-QIN TU (涂朝欽)  
TEL: 05-582-1201

Gukeng Police Office  
TEL:05-582-1324

Gukeng Fire Department  
TEL:05-582-1537

## Disaster Prevention Information Website

Soil and Water Conservation Bureau

<http://246.swcb.gov.tw/>

Water Resources Agency

<http://www.wra.gov.tw/>

Directorate General of Highways

<http://www.thb.gov.tw/>

## Evacuation Principle

Floods: Vertical refuge. People live in lowlands go to shelters.

## Evacuation Shelter

Shelter1: Xingchang Elementary School

Accommodate: 100 people

Address: No. 6-1, Nanchang, Gukeng Township

TEL: 05-582-1060

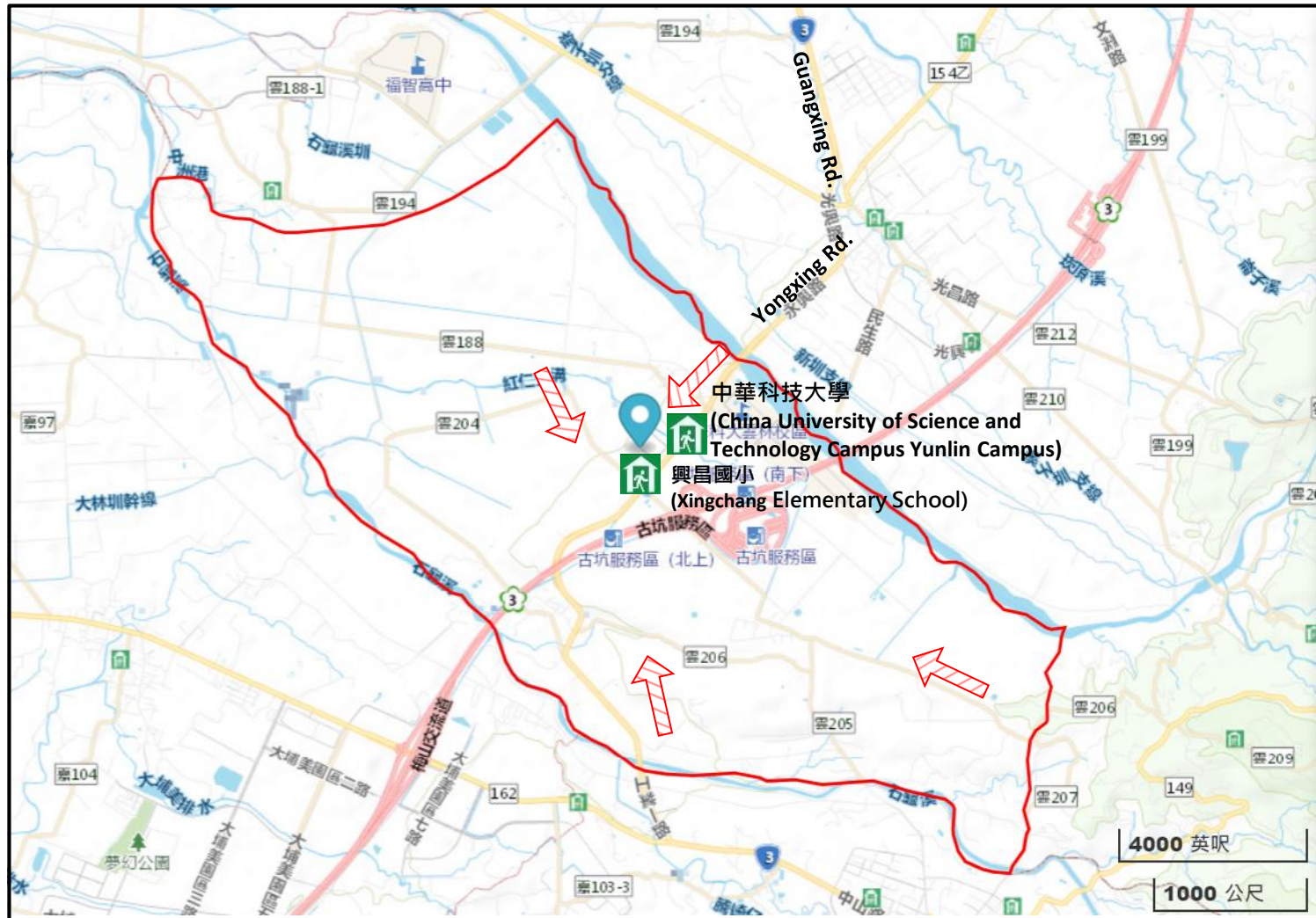
Shelter2: China University of Science and Technology Campus Yunlin Campus

Accommodate: 44 people

Address: No. 6-26, Nanchang, Gukeng Township

TEL : 05-770-9666

Made by Gukeng Township Office, March 2024



Legend	Administrative Boundary	Labelling	Facility	Flood Potential (500mm/24hr)
	Village Boundary	Evacuation Route	Indoor Evacuation Shelter	0.5-1.0 m
	Shelter for Flood		1.0-2.0 m	
			2.0-3.0 m	
			>3.0 m	

# Floods

# Evacuation Map of Zhanghu Village, Gukeng Township, Yunlin County

## Disaster Prevention Information

### Administration Zone



Population : 447people

### Emergency notification

Gukeng Township Emergency Operation Center (EOC)  
TEL: 05-582-8919

Chief of Village YONG-SHU LIAO (廖永樹)  
TEL: 05-581-1236

Gukeng Police Office  
TEL: 05-582-1324

Gukeng Fire Department  
TEL: 05-582-1537

Caoling Fire Department  
TEL: 05-583-1507

### Disaster Prevention Information Website

Soil and Water Conservation Bureau

<http://246.swcb.gov.tw/>

Water Resources Agency

<http://www.wra.gov.tw/>

Directorate General of Highways

<http://www.thb.gov.tw/>

### Evacuation Principle

Floods: Vertical refuge. People live in lowlands go to shelters.

### Evacuation Shelter

Shelter1: Shitou Park Homestay

Accomodate: 130 people

Address: No. 1-286, Chaoyang Rd., Gukeng Township

TEL: 05-582-9829

Shelter2: Zhanghu Junior and Elementary School of Ecology

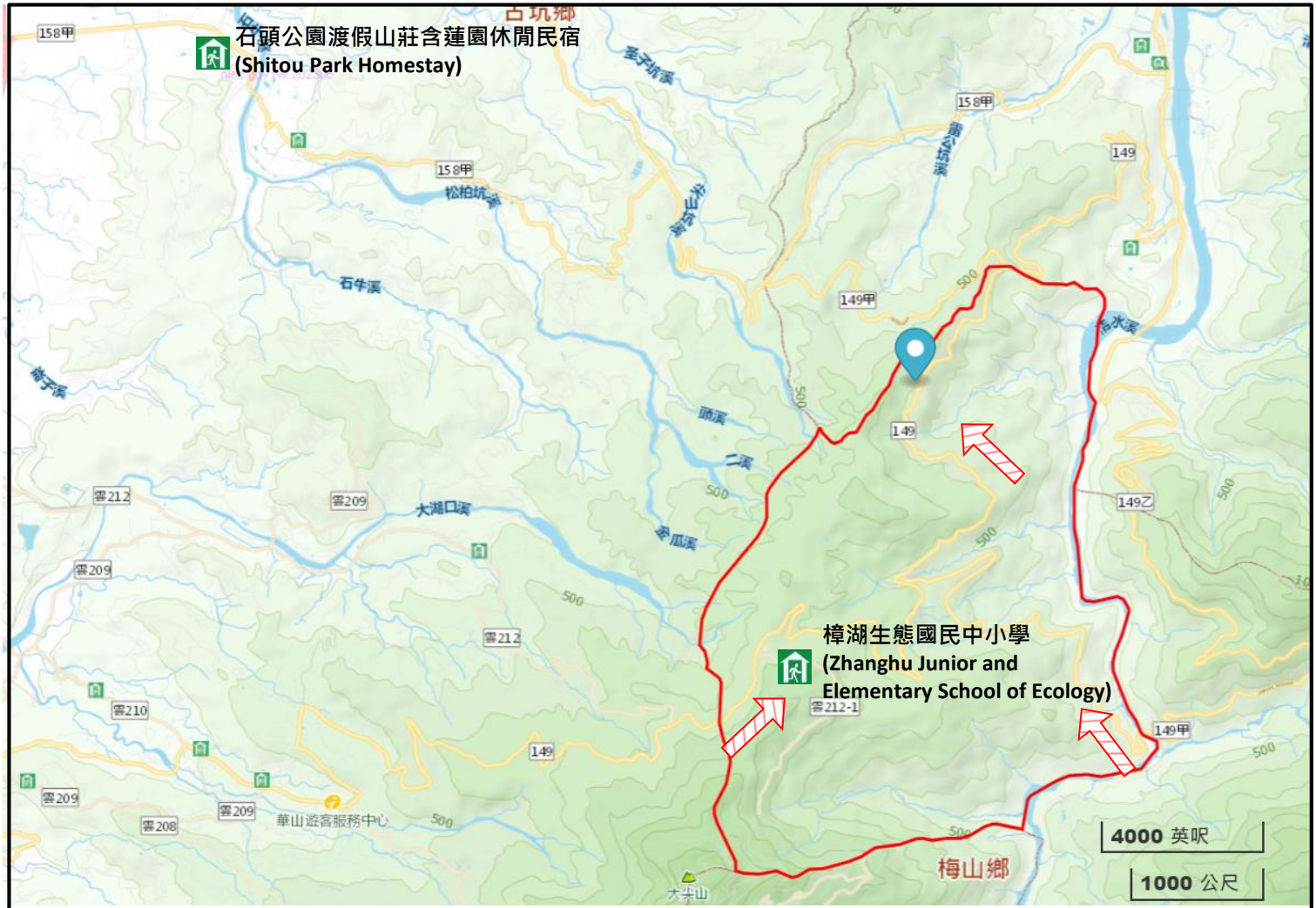
Accomodate: 50 people

Address: No. 50-2, Shiqiao, Gukeng Township

TEL : 05-590-1529



Made by Gukeng Township Office, March 2024



Legend	Administrative Boundary	Labelling	Facility	Flood Potential (500mm/24hr)
	Village Boundary	Evacuation Route	Indoor Evacuation Shelter	0.5-1.0 m
	Shelter for Flood		1.0-2.0 m	
			2.0-3.0 m	
			>3.0 m	

# Floods

# Evacuation Map of Caoling Village, Gukeng Township, Yunlin County

## Disaster Prevention Information

### Administration Zone



Population : 554people

### Emergency notification

Gukeng Township Emergency Operation Center, (EOC)  
TEL: 05-582-8919  
Chief of Village BING-TONG CHEN(陳兵通)  
TEL: 05-583-1269  
Gukeng Police Office  
TEL:05-582-1324  
Gukeng Fire Department  
TEL:05-582-1537  
Caoling Fire Department  
TEL: 05-583-1507

### Disaster Prevention Information Website

Soil and Water Conservation Bureau  
<http://246.swcb.gov.tw/>  
Water Resources Agency  
<http://www.wra.gov.tw/>  
Directorate General of Highways  
<http://www.thb.gov.tw/>

### Evacuation Principle

Floods: Vertical refuge. People live in lowlands go to shelters.

### Evacuation Shelter

Shelter1: Caoling Ecogeo Elementary School  
Accomodate: 100 people  
Address: No. 56-8, Caoling, Gukeng Township  
TEL: 05 583-1010



Legend	Administrative Boundary	Labelling	Facility	Flood Potential (500mm/24hr)
	Village Boundary	Evacuation Route	Indoor Evacuation Shelter	0.5-1.0 m
		Shelter for Flood		1.0-2.0 m
				2.0-3.0 m
				>3.0 m

Disaster Prevention  
Information

## Administration Zone



Population : 2,284people

## Emergency notification

Gukeng Township Emergency  
Operation Center,(EOC)  
TEL: 05-582-8919Chief of Village YU-HUA LI(李裕華)  
TEL: 05-582-5578Gukeng Police Office  
TEL:05-582-1324Gukeng Fire Department  
TEL:05-582-1537Disaster Prevention  
Information Website

Soil and Water Conservation Bureau

<http://246.swcb.gov.tw/>

Water Resources Agency

<http://www.wra.gov.tw/>


Directorate General of Highways

<http://www.thb.gov.tw/>

## Evacuation Principle

Floods: Vertical refuge. People live  
in lowlands go to shelters.

## Evacuation Shelter

Shelter1: Yongguang Elementary  
School 

Accommodate: 150 people

Address: No. 84, Wenchang Rd.,  
Gukeng Township  
TEL: 05-582-1057

## Legend






## Administrative Boundary

 Village Boundary

## Labelling

 Evacuation Route Shelter for Flood

## Facility

 Indoor Evacuation ShelterFlood Potential  
(500mm/24hr)
 0.5-1.0 m  
 1.0-2.0 m  
 2.0-3.0 m  
 >3.0 m

# Floods

# Evacuation Map of **Mayuan** Village, **Gukeng** Township, Yunlin County

## Disaster Prevention Information

### Administration Zone



Population : 814people

### Emergency notification

Gukeng Township Emergency Operation Center,(EOC)  
TEL: 05-582-8919

Chief of Village YI-YUE LIU (劉義岳)  
TEL: 05-582-3501

Gukeng Police Office  
TEL:05-582-1324

Gukeng Fire Department  
TEL:05-582-1537

## Disaster Prevention Information Website

Soil and Water Conservation Bureau

<http://246.swcb.gov.tw/>

Water Resources Agency

<http://www.wra.gov.tw/>

Directorate General of Highways

<http://www.thb.gov.tw/>

## Evacuation Principle

Floods: Vertical refuge. People live in lowlands go to shelters.

## Evacuation Shelter

Shelter1: Mayuan Community Center

Accomodate: 20 people

Address: No. 41-1, Zhongzhou, Gukeng Township

TEL: 05-582-3916

Shelter2: Bliss and Wisdom Junior High School

Accomodate: 200 people

Address: No. 23, Pinghe, Gukeng Township

TEL : 05-582-8222

Made by **Gukeng** Township Office,  
March 2024



Legend	Administrative Boundary	Labelling	Facility	Flood Potential (500mm/24hr)
	Village Boundary	Evacuation Route	Indoor Evacuation Shelter	0.5-1.0 m
	Shelter for Flood		1.0-2.0 m	
			2.0-3.0 m	
			>3.0 m	



# Floods

# Evacuation Map of Gukeng Village, Gukeng Township, Yunlin County

## Disaster Prevention Information

### Administration Zone



Population : 2,519 people

### Emergency notification

Gukeng Township Emergency Operation Center,(EOC)  
TEL: 05-582-8919

Chief of Village QIU-SEN HAN(韓秋森)  
TEL: 05-582-2235

Gukeng Police Office  
TEL:05-582-1324

Gukeng Fire Department  
TEL:05-582-1537

## Disaster Prevention Information Website

Soil and Water Conservation Bureau

<http://246.swcb.gov.tw/>

Water Resources Agency

<http://www.wra.gov.tw/>


Directorate General of Highways

<http://www.thb.gov.tw/>

## Evacuation Principle

Floods: Vertical refuge. People live in lowlands go to shelters.

## Evacuation Shelter

Shelter1: Gukeng Elementary School (Activity Center) 

Accommodate: 200 people

Address: No. 3, Chaoyang Rd., Gukeng Township

TEL: 05-582-1024

Shelter2: Gukeng Junior High School(Activity Center) 










Accommodate: 200 people

Address: No. 2, Chaoyang Rd., Gukeng Township

TEL: 05-582-1004

Made by Gukeng Township Office, March 2024



Legend	Administrative Boundary	Labelling	Facility	Flood Potential (500mm/24hr)
	 Village Boundary	 Evacuation Route	 Indoor Evacuation Shelter	 0.5-1.0 m
	 Shelter for Flood	 Emergency Operation Center, EOC	 1.0-2.0 m	
			 2.0-3.0 m	
			 >3.0 m	

# Floods

# Evacuation Map of Chaoyang Village, Gukeng Township, Yunlin County

## Disaster Prevention Information

### Administration Zone



Population : 2,312 people

### Emergency notification

Gukeng Township Emergency Operation Center,(EOC)  
TEL: 05-582-8919

Chief of Village BAO-XIAN QIU(邱寶賢)

TEL:05-582-1384

Gukeng Police Office

TEL:05-582-1324

Gukeng Fire Department

TEL:05-582-1537

### Disaster Prevention Information Website

Soil and Water Conservation Bureau

<http://246.swcb.gov.tw/>

Water Resources Agency

<http://www.wra.gov.tw/>


Directorate General of Highways

<http://www.thb.gov.tw/>

### Evacuation Principle


Floods: Vertical refuge. People live in lowlands go to shelters.

### Evacuation Shelter

Shelter1: Gukeng Elementary School (Activity Center) 

Accommodate: 200 people

Address: No. 3, Chaoyang Rd., Gukeng Township

TEL: 05-582-1024 

Shelter2: Gukeng Junior High School(Activity Center)









Accommodate: 200 people

Address: No. 2, Chaoyang Rd., Gukeng Township

TEL: 05-582-1004

Made by Gukeng Township Office, March 2024



Legend	Administrative Boundary	Labelling	Facility	Flood Potential (500mm/24hr)
	 Village Boundary	 Evacuation Route	 Indoor Evacuation Shelter	 Emergency Operation Center, EOC
	 Shelter for Flood			 1.0-2.0 m
				 2.0-3.0 m
				 >3.0 m

**Disaster Prevention Information**

**Administration Zone**



Population : 1,794 people

**Emergency notification**

Gukeng Township Emergency Operation Center,(EOC)

TEL: 05-582-8919

Chief of Village ZHI-XIAN CHEN(陳志賢)

TEL: 05-582-3275

Gukeng Police Office

TEL:05-582-1324

Gukeng Fire Department

TEL:05-582-1537

**Disaster Prevention Information Website**

Soil and Water Conservation Bureau

<http://246.swcb.gov.tw/>

Water Resources Agency

<http://www.wra.gov.tw/>

Directorate General of Highways

<http://www.thb.gov.tw/>

**Evacuation Principle**

Floods: Vertical refuge. People live in lowlands go to shelters.

**Evacuation Shelter**

Shelter1: Gukeng Elementary And Junior High School(Activity Center)

Accomodate: 400 people

Address: No. 3, Chaoyang Rd., Gukeng Township

Address: No. 2, Chaoyang Rd., Gukeng Township

TEL: 05-582-1024

Shelter2: Mediation And Village Office

Accomodate: 20 people

Address: No. 45, Zhongshan Rd., Gukeng Township

TEL: 05-582-3275

Made by Gukeng Township Office, March 2024



Legend	Administrative Boundary	Labelling	Facility	Flood Potential (500mm/24hr)
	Village Boundary	Evacuation Route	Indoor Evacuation Shelter	0.5-1.0 m
Shelter for Flood	Emergency Operation Center, EOC	1.0-2.0 m		
		2.0-3.0 m		
		>3.0 m		

# Floods

# Evacuation Map of Nanzi Village, Gukeng Township, Yunlin County

## Disaster Prevention Information

### Administration Zone



Population : 755people

### Emergency notification

Gukeng Township Emergency Operation Center,(EOC)  
TEL: 05-582-8919

Chief of Village JING-FU WU (吳景富)  
TEL: 05-582-3966

Gukeng Police Office  
TEL:05-582-1324

Gukeng Fire Department  
TEL:05-582-1537

## Disaster Prevention Information Website

Soil and Water Conservation Bureau

<http://246.swcb.gov.tw/>

Water Resources Agency

<http://www.wra.gov.tw/>

Directorate General of Highways

<http://www.thb.gov.tw/>

## Evacuation Principle

Floods: Vertical refuge. People live in lowlands go to shelters.

## Evacuation Shelter

Shelter1: Nanzi Community Center

Accomodate: 20 people

Address: No. 30, Lunzi, Gukeng Township

TEL: 05-582-3966

Shelter2: Bliss and Wisdom Junior High School

Accomodate: 200 people

Address: No. 23, Pinghe, Gukeng Township

TEL : 05-582-8222

Made by Gukeng Township Office,  
March 2024



Legend	Administrative Boundary	Labelling	Facility	Flood Potential (500mm/24hr)
	Village Boundary	Evacuation Route	Indoor Evacuation Shelter	0.5-1.0 m
	Shelter for Flood		1.0-2.0 m	
			2.0-3.0 m	
			>3.0 m	