

Disaster Prevention Information

Administration Zone



Population : 1,277 people

Emergency notification

Gukeng Township Emergency Operation Center,(EOC)
TEL: 05-582-8919

Chief of Village YONG-JIE LIN (林永結)
TEL: 05-582-8909

Gukeng Police Office
TEL:05-582-1324

Gukeng Fire Department
TEL:05-582-1537

Disaster Prevention Information Website

Soil and Water Conservation Bureau

<http://246.swcb.gov.tw/>

Water Resources Agency

<http://www.wra.gov.tw/>


Directorate General of Highways

<http://www.thb.gov.tw/>







Evacuation Principle

Earthquake: Take refuge at open spaces or parks.

Evacuation Shelter

Shelter1: Shuidui Elementary School 
Accommodate: 200 people
Address: No. 95, Shuidui, Gukeng Township
TEL : 05-582-1049



| Legend | Administrative Boundary | Labelling | Facility | Earthquake Potential |
|--------|--|--|---|---|
| |  Village Boundary |  Evacuation Route |  Indoor Evacuation Shelter |  active fault |
| | |  Shelter for Earthquake | |  Geologically Sensitive Area |

Disaster Prevention Information

Administration Zone



Population : 1,210people

Emergency notification

Gukeng Township Emergency Operation Center,(EOC)
TEL: 05-582-8919

Chief of Village TIAN XI LIU (劉天喜)
TEL: 05-582-6671

Gukeng Police Office
TEL:05-582-1324

Gukeng Fire Department
TEL:05-582-1537

Disaster Prevention Information Website

Soil and Water Conservation Bureau

<http://246.swcb.gov.tw/>

Water Resources Agency

<http://www.wra.gov.tw/>

Directorate General of Highways

<http://www.thb.gov.tw/>

Evacuation Principle

Earthquake: Take refuge at open spaces or parks.

Evacuation Shelter

Shelter1: Shuidui Elementary School
Accomodate: 200 people
Address: No. 95, Shuidui, Gukeng Township
TEL : 05-582-1049



Shelter2: Tianxin Community Center
Accomodate: 20 people
Address: No. 59-1, Tianxin, Gukeng Township
TEL : 05-582-6671



Made by Gukeng Township Office,
Feb. 2024



| Legend | Administrative Boundary | Labelling | Facility | Earthquake Potential |
|--------|-------------------------|--|---------------------------|---|
| | Village Boundary | Evacuation Route Shelter for Earthquake | Indoor Evacuation Shelter | active fault Geologically Sensitive Area |

Disaster Prevention Information

Administration Zone



Population : 1,249people

Emergency notification

Gukeng Township Emergency Operation Center,(EOC)
TEL: 05-582-8919

Chief of Village QIONG NAN GAO (高瓊南)
TEL: 05-526-5188

Gukeng Police Office
TEL:05-582-1324

Gukeng Fire Department
TEL:05-582-1537

Disaster Prevention Information Website

Soil and Water Conservation Bureau

<http://246.swcb.gov.tw/>

Water Resources Agency

<http://www.wra.gov.tw/>

Directorate General of Highways

<http://www.thb.gov.tw/>

Evacuation Principle

Earthquake: Take refuge at open spaces or parks.

Evacuation Shelter

Shelter1: Gaulin Community Center

Accomodate: 20 people

Address: No. 61, Gaolin, Gukeng Township

TEL : 05-526-5188

Shelter2: Shuidui Elementary School

Accomodate: 200 people

Address: : No. 95, Shuidui, Gukeng Township, Yunlin County

TEL: 05-582-1049

Made by **Gukeng** Township Office,
Feb. 2024



| Legend | Administrative Boundary | Labelling | Facility | Earthquake Potential |
|--------|-------------------------|--|---------------------------|---|
| | Village Boundary | Evacuation Route Shelter for Earthquake | Indoor Evacuation Shelter | active fault Geologically Sensitive Area |

Disaster Prevention Information Administration Zone



Population : 1,524people

Emergency notification

Gukeng Township Emergency Operation Center,(EOC)
TEL: 05-582-8919
Chief of Village LIAN SONG ZHENG (鄭連松)
TEL: 05-526-5188
Gukeng Police Office
TEL:05-582-1324
Gukeng Fire Department
TEL:05-582-1537

Disaster Prevention Information Website

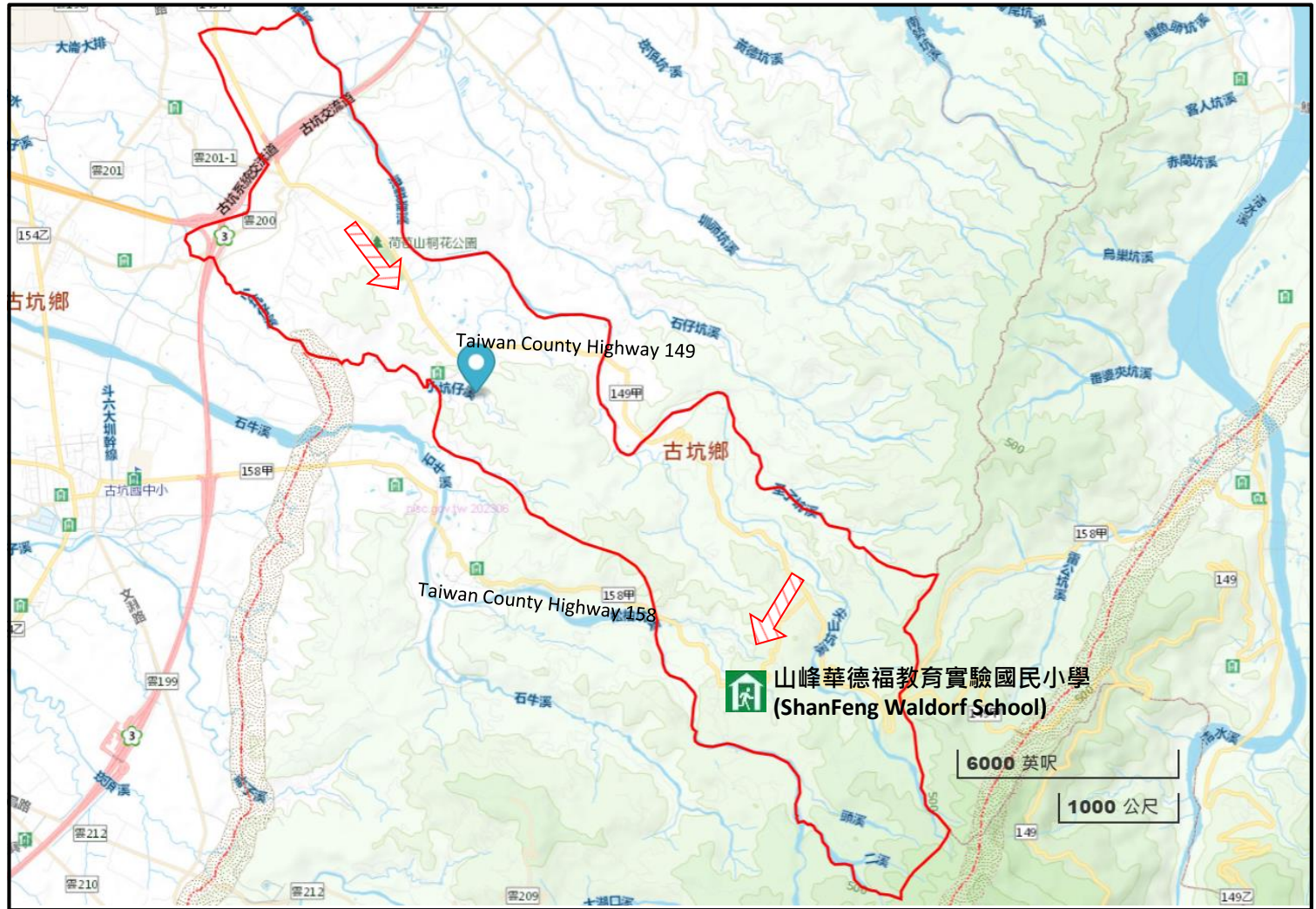
Soil and Water Conservation Bureau
<http://246.swcb.gov.tw/>
Water Resources Agency
<http://www.wra.gov.tw/>
Directorate General of Highways
<http://www.thb.gov.tw/>

Evacuation Principle

Earthquake: Take refuge at open spaces or parks.

Evacuation Shelter

Shelter1: ShanFeng Waldorf School (震)
Accommodate: 100 people
Address: No. 17, Shanfeng, Gukeng Township
TEL : 05-5822075



| Legend | Administrative Boundary | Labelling | Facility | Earthquake Potential |
|--------|-------------------------|------------------------|---------------------------|-----------------------------|
| | Village Boundary | Evacuation Route | Indoor Evacuation Shelter | active fault |
| | | Shelter for Earthquake | | Geologically Sensitive Area |

Disaster Prevention Information

Administration Zone



Population : 3,595 people

Emergency notification

Gukeng Township Emergency Operation Center,(EOC)
TEL: 05-582-8919
Chief of Village LIANG-ZHI ZHONG (鐘良智)
TEL: 05-526-1237
Gukeng Police Office
TEL:05-582-1324
Gukeng Fire Department
TEL:05-582-1537

Disaster Prevention Information Website

Soil and Water Conservation Bureau
<http://246.swcb.gov.tw/>
Water Resources Agency
<http://www.wra.gov.tw/>
Directorate General of Highways
<http://www.thb.gov.tw/>

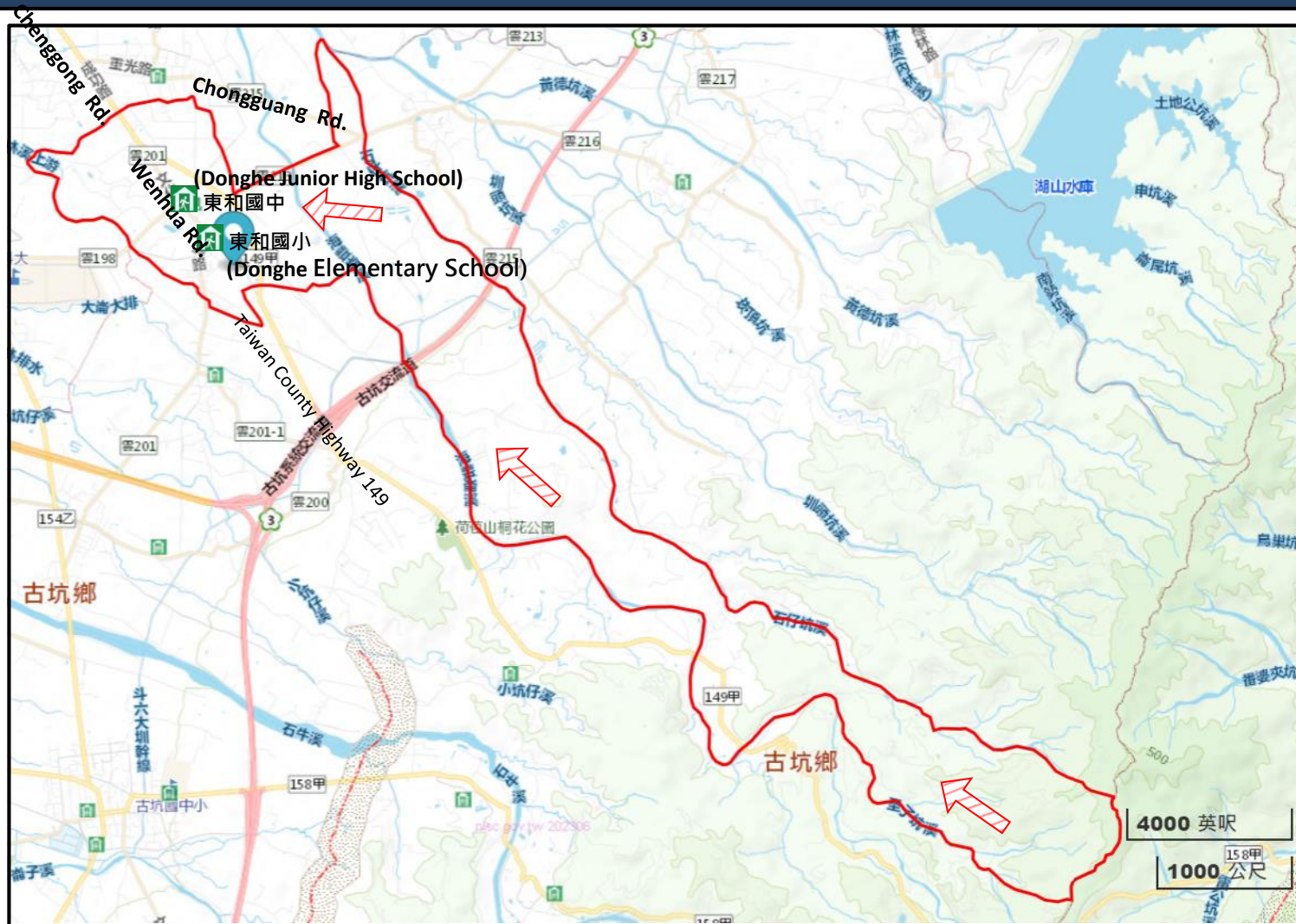
Evacuation Principle

Earthquake: Take refuge at open spaces or parks.

Evacuation Shelter

Shelter1: Donghe Elementary School
Accommodate: 100 people
Address: No. 120, Wenhua Rd., Gukeng Township
TEL: 05-526-3153
Shelter2: Donghe Junior High School
Accommodate: 200 people
Address: No. 130, Wenhua Rd., Gukeng Township
TEL : 05-526-5188

Made by Gukeng Township Office, Feb. 2024



| Legend | Administrative Boundary | Labelling | Facility | Earthquake Potential |
|--------|-------------------------|--|---------------------------|---|
| | Village Boundary | Evacuation Route Shelter for Earthquake | Indoor Evacuation Shelter | active fault Geologically Sensitive Area |

Earthquake Evacuation Map of Xinzhuang Village, Gukeng Township, Yunlin County

Disaster Prevention Information

Administration Zone



Population : 1,550people

Emergency notification

Gukeng Township Emergency Operation Center,(EOC)
TEL: 05-582-8919

Chief of Village SHI RONG LAI (賴世榮)
TEL: 05-526-1345

Gukeng Police Office
TEL:05-582-1324

Gukeng Fire Department
TEL:05-582-1537

Disaster Prevention Information Website

Soil and Water Conservation Bureau

<http://246.swcb.gov.tw/>

Water Resources Agency

<http://www.wra.gov.tw/>


Directorate General of Highways

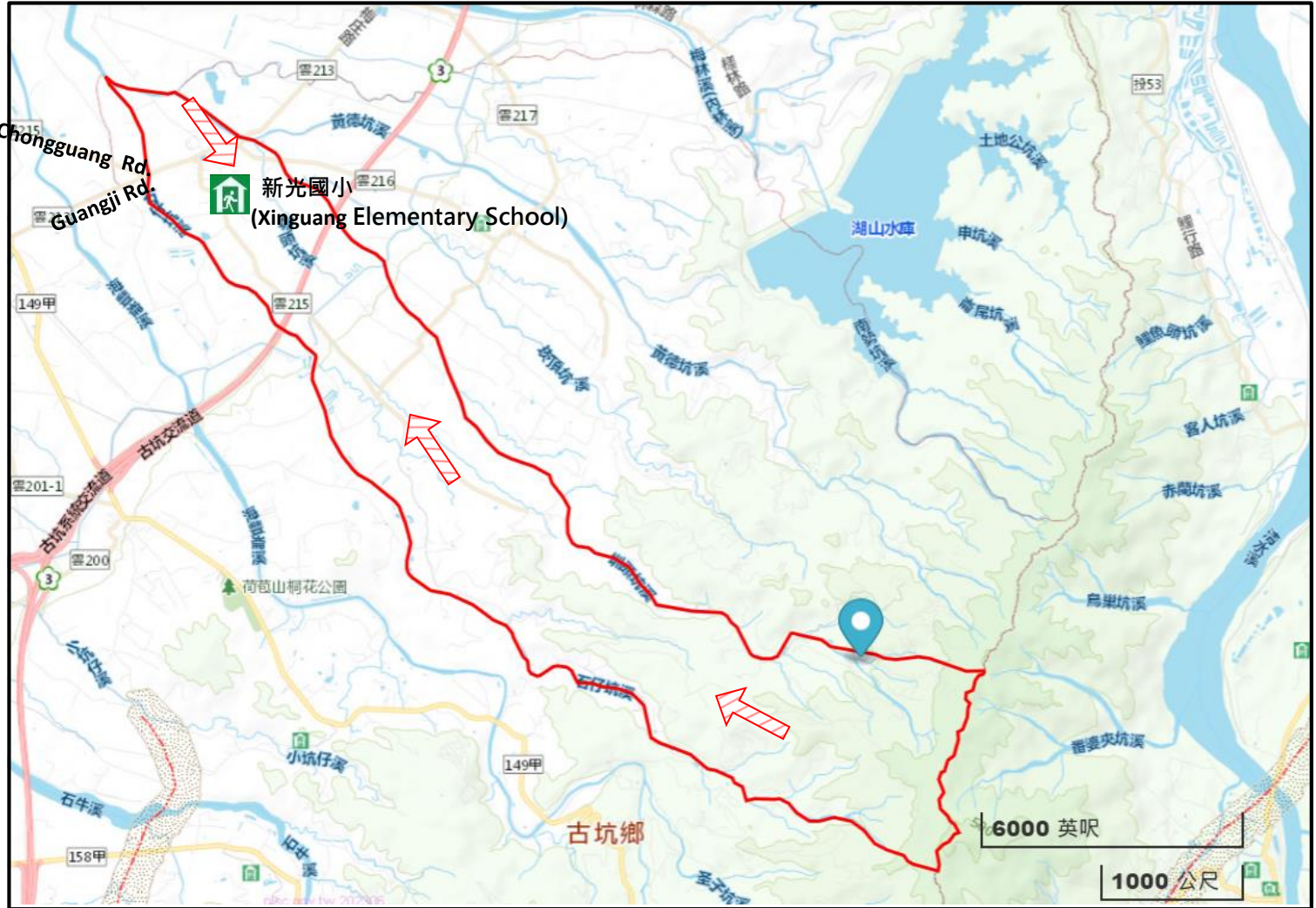
<http://www.thb.gov.tw/>







Evacuation Principle

Earthquake: Take refuge at open spaces or parks.

Evacuation Shelter

Shelter1: Xinguang Elementary School 
Accommodate: 100 people
Address: No. 1-1, Xinzhuang,
Gukeng Township
TEL: 05-526-3572



| Legend | Administrative Boundary | Labelling | Facility | Earthquake Potential |
|--------|--|--|---|---|
| |  Village Boundary |  Evacuation Route |  Indoor Evacuation Shelter |  active fault |
| | |  Shelter for Earthquake | |  Geologically Sensitive Area |

Disaster Prevention Information Administration Zone



Population : 2,169people

Emergency notification

Gukeng Township Emergency Operation Center,(EOC)
TEL: 05-582-8919
Chief of Village GUO SHENG WANG (王國勝)
TEL: 05-526-3928
Gukeng Police Office
TEL:05-582-1324
Gukeng Fire Department
TEL:05-582-1537


Disaster Prevention Information Website

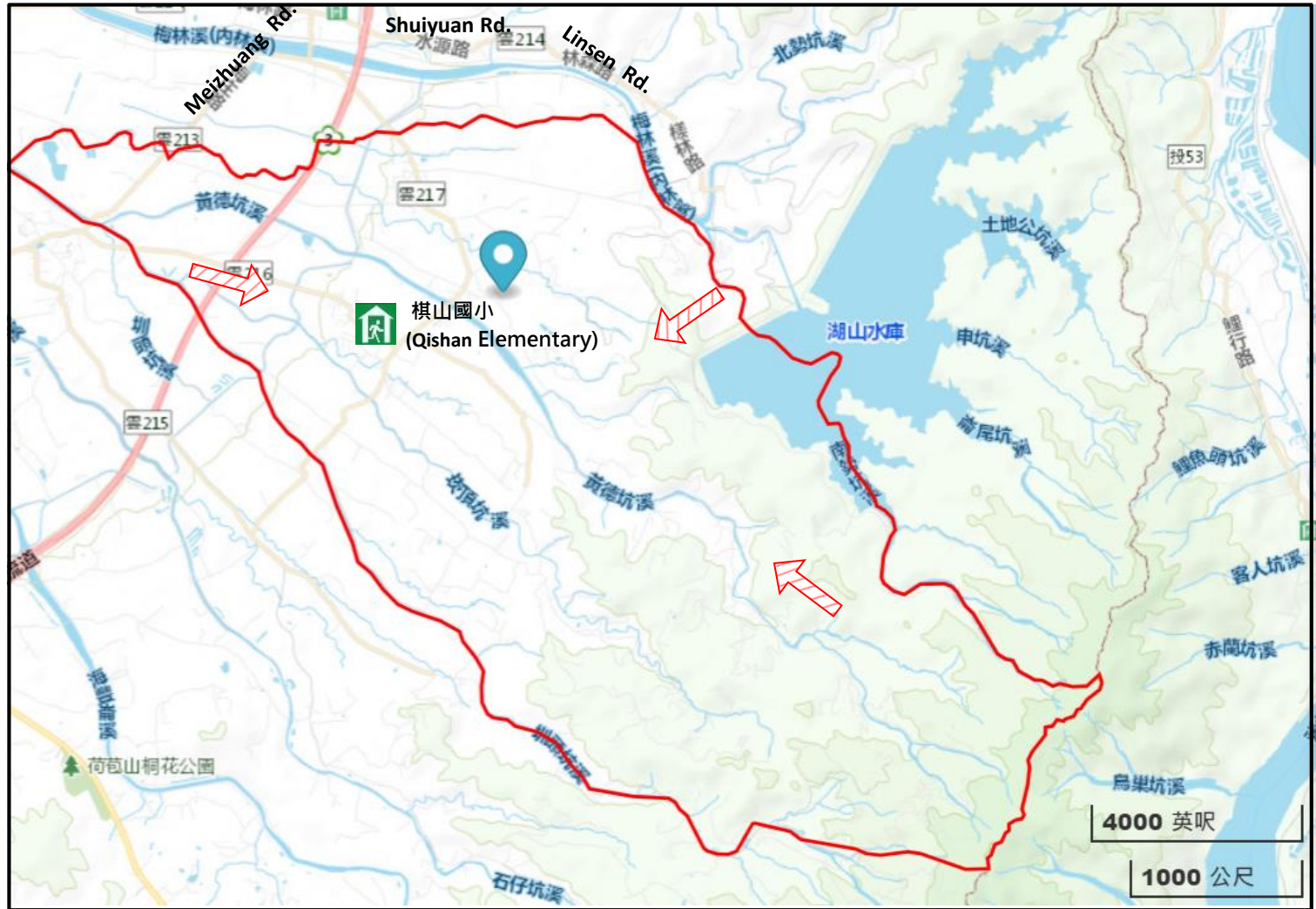
Soil and Water Conservation Bureau
<http://246.swcb.gov.tw/>
Water Resources Agency
<http://www.wra.gov.tw/>
Directorate General of Highways
<http://www.thb.gov.tw/>







Evacuation Principle

Earthquake: Take refuge at open spaces or parks.

Evacuation Shelter

Shelter1: Qishan Elementary School 
Accommodate: 100 people
Address: No. 49, Sanhe, Gukeng Township
TEL: 05-526-3673



| Legend | Administrative Boundary | Labelling | Facility | Earthquake Potential |
|--------|--|--|---|---|
| |  Village Boundary |  Evacuation Route  Shelter for Earthquake |  Indoor Evacuation Shelter |  active fault  Geologically Sensitive Area |

Earthquake

Evacuation Map of Huashan Village, Gukeng Township, Yunlin County

Disaster Prevention Information

Administration Zone



Population : 709people

Emergency notification

Gukeng Township Emergency Operation Center,(EOC)
TEL: 05-582-8919

Chief of Village GUO HE LI(李國和)
TEL: 05-590-1203

Gukeng Police Office
TEL:05-582-1324

Gukeng Fire Department
TEL:05-582-1537

Disaster Prevention Information Website

Soil and Water Conservation Bureau

<http://246.swcb.gov.tw/>

Water Resources Agency

<http://www.wra.gov.tw/>

Directorate General of Highways

<http://www.thb.gov.tw/>

Evacuation Principle

Earthquake: Take refuge at open spaces or parks.

Evacuation Shelter

Shelter1: China University of Science and Technology Campus Yunlin Campus

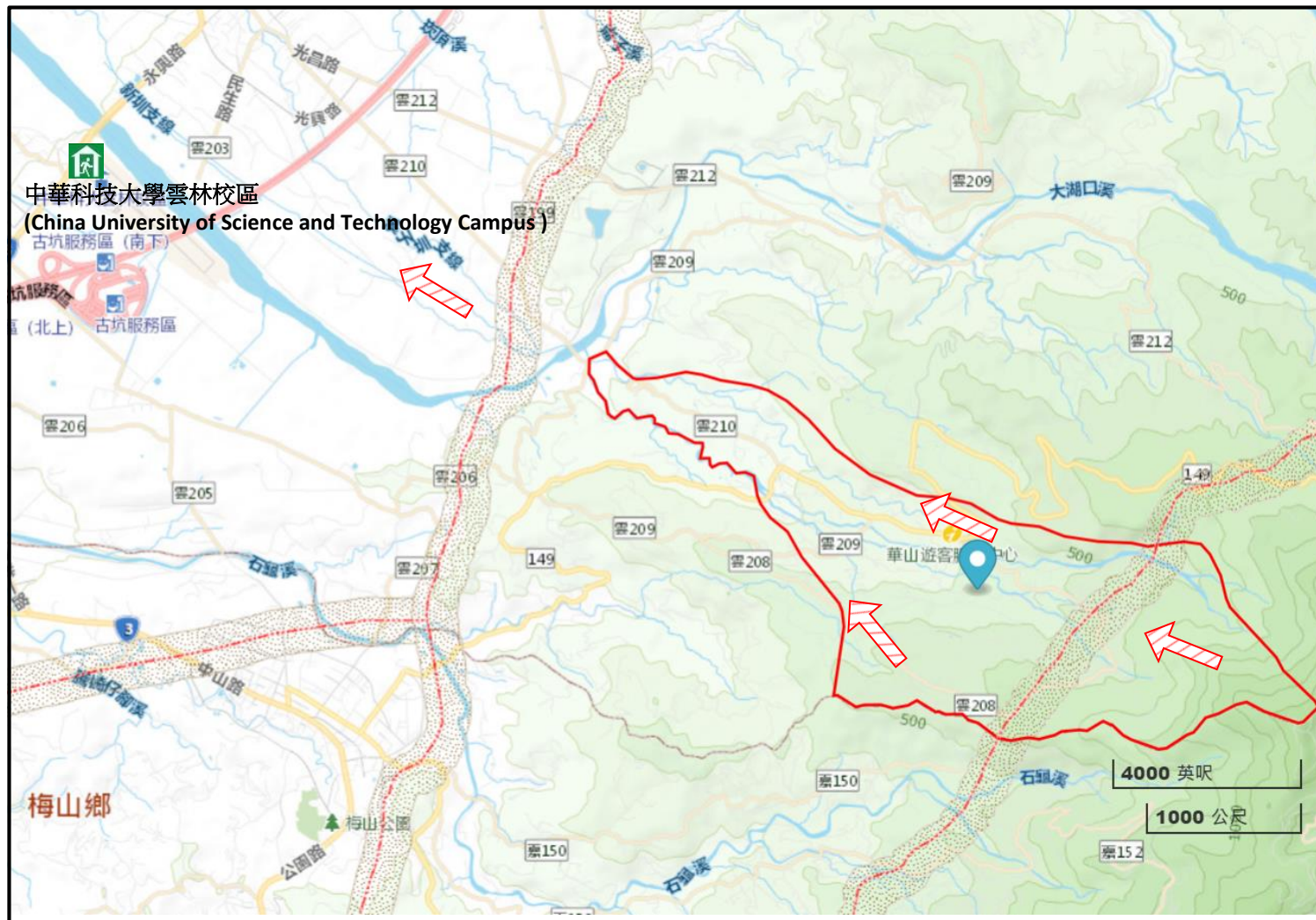


Accommodate: 44 people

Address: NO.6-26 Nanchang,Kanjiao

Village ,Gukeng Township

TEL: 05-7709666



| Legend | Administrative Boundary | Labelling | Facility | Earthquake Potential |
|--------|-------------------------|------------------------|---------------------------|-----------------------------|
| | Village Boundary | Evacuation Route | Indoor Evacuation Shelter | active fault |
| | | Shelter for Earthquake | | Geologically Sensitive Area |

Earthquake

Evacuation Map of Huanan Village, Gukeng Township, Yunlin County

Disaster Prevention Information

Administration Zone



Population : 274people

Emergency notification

Gukeng Township Emergency Operation Center,(EOC)
TEL: 05-582-8919

Chief of Village MING XUAN MING XUAN (余明軒)
TEL: 05-590-1191

Gukeng Police Office
TEL:05-582-1324

Gukeng Fire Department
TEL:05-582-1537

Disaster Prevention Information Website

Soil and Water Conservation Bureau

<http://246.swcb.gov.tw/>

Water Resources Agency

<http://www.wra.gov.tw/>

Directorate General of Highways

<http://www.thb.gov.tw/>

Evacuation Principle

Earthquake: Take refuge at open spaces or parks.

Evacuation Shelter

Shelter1: Huanan Elementary School



Accommodate: 50 people

Address: No. 28, Huanan, Gukeng Township
TEL: 05-590-1529



| Legend | Administrative Boundary | Labelling | Facility | Earthquake Potential |
|--------|-------------------------|------------------------|---------------------------|-----------------------------|
| | Village Boundary | Evacuation Route | Indoor Evacuation Shelter | active fault |
| | | Shelter for Earthquake | | Geologically Sensitive Area |

Earthquake Evacuation Map of Yongguang Village, Gukeng Township, Yunlin County

Disaster Prevention Information

Administration Zone



Population : 2,343 people

Emergency notification

Gukeng Township Emergency Operation Center,(EOC)

TEL: 05-582-8919

Chief of Village MAO XING LAI (賴茂行)

TEL: 05-582-1604

Gukeng Police Office

TEL:05-582-1324

Gukeng Fire Department

TEL:05-582-1537

Disaster Prevention Information Website

Soil and Water Conservation Bureau

<http://246.swcb.gov.tw/>

Water Resources Agency

<http://www.wra.gov.tw/>

Directorate General of Highways

<http://www.thb.gov.tw/>

Evacuation Principle

Earthquake: Take refuge at open spaces or parks.

Evacuation Shelter

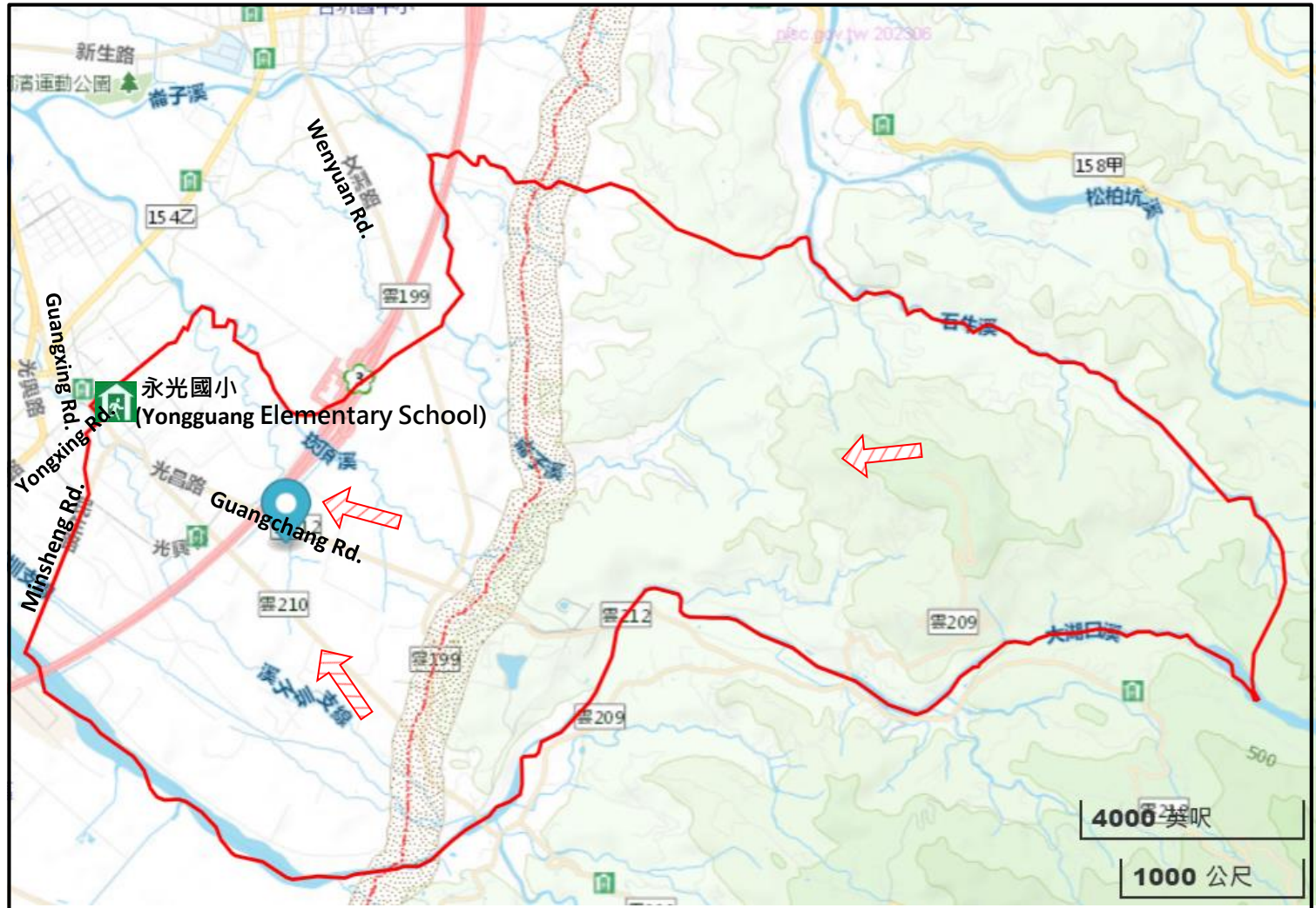
Shelter1: Yongguang Elementary School (震)

Accommodate: 100 people

Address: No. 84, Wenchang Rd.,

Gukeng Township

TEL: 05-582-1057



| Legend | Administrative Boundary | Labelling | Facility | Earthquake Potential |
|--------|-------------------------|------------------------|---------------------------|-----------------------------|
| | Village Boundary | Evacuation Route | Indoor Evacuation Shelter | active fault |
| | | Shelter for Earthquake | | Geologically Sensitive Area |

Disaster Prevention Information

Administration Zone



Population : 1,090people

Emergency notification

Gukeng Township Emergency Operation Center,(EOC)
 TEL: 05-582-8919
 Chief of Village HUANG YI HUANG(黃煌儀)
 TEL: 05-590-0338
 Gukeng Police Office
 TEL:05-582-1324
 Gukeng Fire Department
 TEL:05-582-1537

Disaster Prevention Information Website

Soil and Water Conservation Bureau
<http://246.swcb.gov.tw/>
 Water Resources Agency
<http://www.wra.gov.tw/>
 Directorate General of Highways
<http://www.thb.gov.tw/>

Evacuation Principle

Earthquake: Take refuge at open spaces or parks.

Evacuation Shelter

Shelter1: Guilin Elementary School
 Accomodate: 150 people
 Address: No. 95, Guilin, Gukeng Township
 TEL: 05-590-1048



| Legend | Administrative Boundary | Labelling | Facility | Earthquake Potential |
|--------|-------------------------|--|---------------------------|---|
| | Village Boundary | Evacuation Route Shelter for Earthquake | Indoor Evacuation Shelter | active fault Geologically Sensitive Area |

Disaster Prevention Information

Administration Zone



Population : 1,374people

Emergency notification

Gukeng Township Emergency Operation Center,(EOC)
TEL: 05-582-8919
Chief of Village CHAO-QIN TU (涂朝欽)
TEL: 05-582-1201
Gukeng Police Office
TEL:05-582-1324
Gukeng Fire Department
TEL:05-582-1537


Disaster Prevention Information Website

Soil and Water Conservation Bureau
<http://246.swcb.gov.tw/>
Water Resources Agency
<http://www.wra.gov.tw/>
Directorate General of Highways
<http://www.thb.gov.tw/>

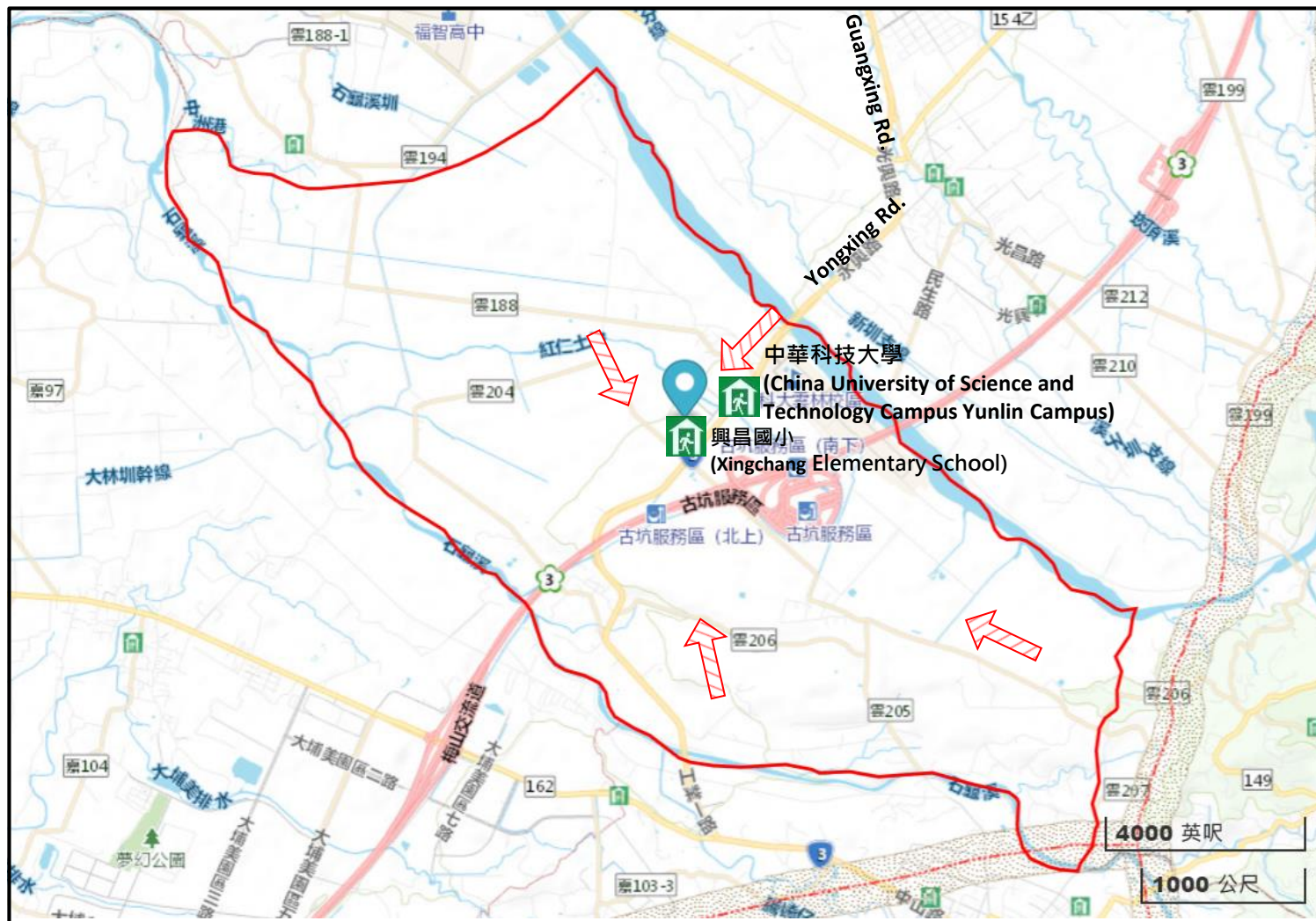
Evacuation Principle







Earthquake: Take refuge at open spaces or parks.

Evacuation Shelter

Shelter1: Xingchang Elementary School 
Accommodate: 100 people
Address: No. 6-1, Nanchang, Gukeng Township
TEL: 05-582-1060
Shelter2: China University of Science and Technology Campus Yunlin Campus 
Accommodate: 44 people
Address: No. 6-26, Nanchang, Gukeng Township
TEL : 05-770-9666

Made by Gukeng Township Office, Feb. 2024



| Legend | Administrative Boundary | Labelling | Facility | Earthquake Potential |
|--------|--|--|---|---|
| |  Village Boundary |  Evacuation Route  Shelter for Earthquake |  Indoor Evacuation Shelter |  active fault  Geologically Sensitive Area |

Earthquake

Evacuation Map of Zhanghu Village, Gukeng Township, Yunlin County

Disaster Prevention Information

Administration Zone



Population : 447people

Emergency notification

Gukeng Township Emergency Operation Center (EOC)
TEL: 05-582-8919
Chief of Village YONG-SHU LIAO (廖永樹)
TEL: 05-581-1236
Gukeng Police Office
TEL: 05-582-1324
Gukeng Fire Department
TEL: 05-582-1537
Caoling Fire Department
TEL: 05-583-1507

Disaster Prevention Information Website

Soil and Water Conservation Bureau

<http://246.swcb.gov.tw/>

Water Resources Agency

<http://www.wra.gov.tw/>

Directorate General of Highways

<http://www.thb.gov.tw/>

Evacuation Principle

Earthquake: Take refuge at open spaces or parks.

Evacuation Shelter

Shelter1: Shitou Park Homestay

Accomodate: 130 people

Address: No. 1-286, Chaoyang Rd., Gukeng Township

TEL: 05-582-9829

Shelter2: Zhanghu Junior and Elementary School of Ecology

Accomodate: 50 people

Address: No. 50-2, Shiqiao, Gukeng Township

TEL : 05-590-1529



Made by Gukeng Township Office, Feb. 2024



| Legend | Administrative Boundary | Labelling | Facility | Earthquake Potential |
|--------|-------------------------|------------------------|---------------------------|-----------------------------|
| | Village Boundary | Evacuation Route | Indoor Evacuation Shelter | active fault |
| | | Shelter for Earthquake | | Geologically Sensitive Area |

Disaster Prevention Information

Administration Zone



Population : 554people

Emergency notification

Gukeng Township Emergency Operation Center, (EOC)
TEL: 05-582-8919
Chief of Village BING-TONG CHEN(陳兵通)
TEL: 05-583-1269
Gukeng Police Office
TEL:05-582-1324
Gukeng Fire Department
TEL:05-582-1537
Caoling Fire Department
TEL: 05-583-1507

Disaster Prevention Information Website

Soil and Water Conservation Bureau

<http://246.swcb.gov.tw/>

Water Resources Agency

<http://www.wra.gov.tw/>

Directorate General of Highways

<http://www.thb.gov.tw/>

Evacuation Principle

Earthquake: Take refuge at open spaces or parks.

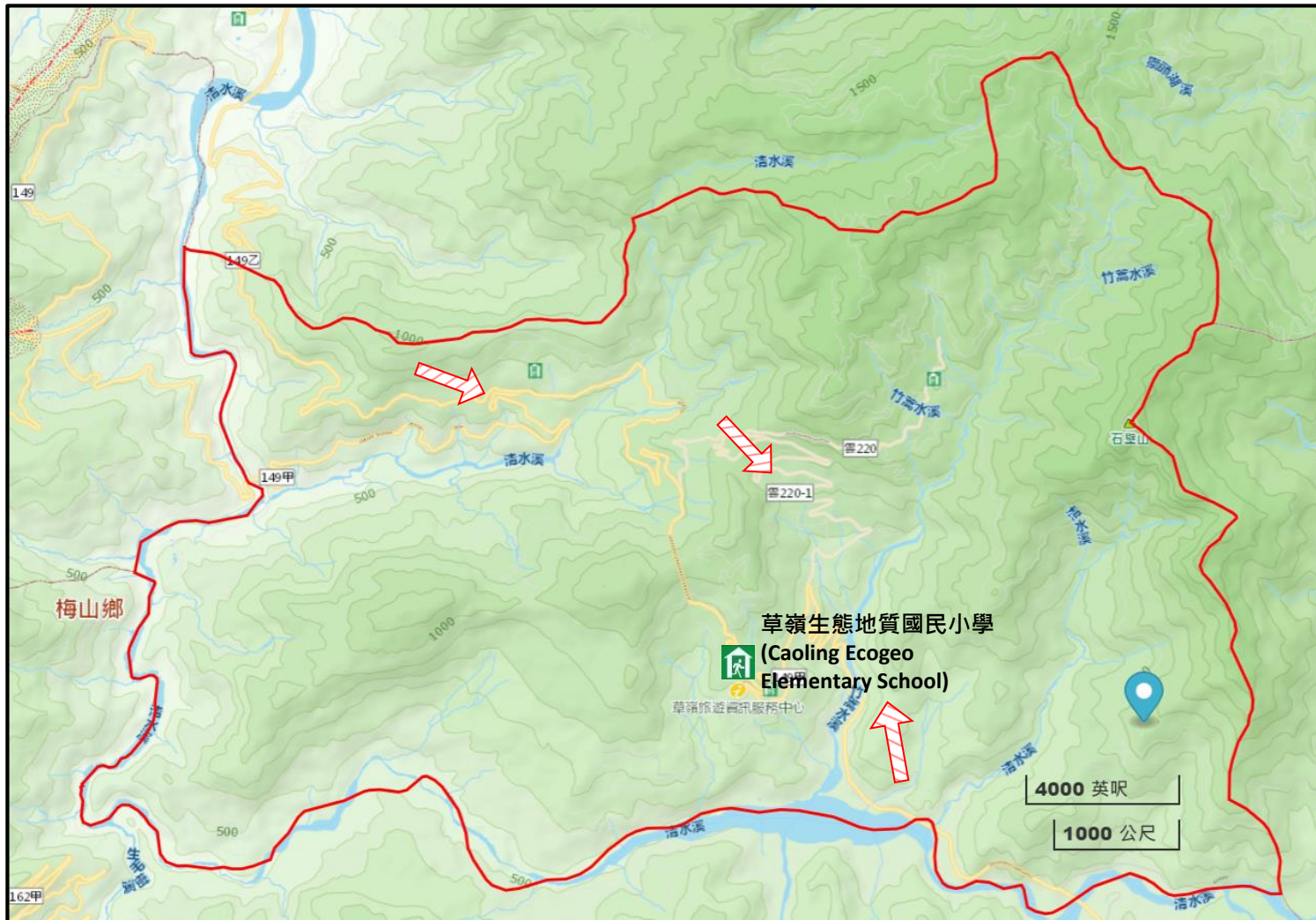
Evacuation Shelter

Shelter1: Caoling Ecogeo Elementary School

Accomodate: 100 people

Address: No. 56-8, Caoling, Gukeng Township

TEL: 05 583-1010



| Legend | Administrative Boundary | Labelling | Facility | Earthquake Potential |
|--------|-------------------------|------------------------|---------------------------|-----------------------------|
| | Village Boundary | Evacuation Route | Indoor Evacuation Shelter | active fault |
| | | Shelter for Earthquake | | Geologically Sensitive Area |

Earthquake Evacuation Map of Yongchang Village, Gukeng Township, Yunlin County

Disaster Prevention Information

Administration Zone



Population : 2,284people

Emergency notification

Gukeng Township Emergency Operation Center,(EOC)
TEL: 05-582-8919

Chief of Village YU-HUA LI(李裕驊)
TEL: 05-582-5578

Gukeng Police Office
TEL:05-582-1324

Gukeng Fire Department
TEL:05-582-1537

Disaster Prevention Information Website

Soil and Water Conservation Bureau

<http://246.swcb.gov.tw/>

Water Resources Agency

<http://www.wra.gov.tw/>

Directorate General of Highways

<http://www.thb.gov.tw/>

Evacuation Principle

Earthquake: Take refuge at open spaces or parks.

Evacuation Shelter

Shelter1: Yongguang Elementary School (震)

Accommodate: 150 people

Address: No. 84, Wenchang Rd.,
Gukeng Township
TEL: 05-582-1057



| Legend | Administrative Boundary | Labelling | Facility | Earthquake Potential |
|--------|-------------------------|------------------------|---------------------------|-----------------------------|
| | Village Boundary | Evacuation Route | Indoor Evacuation Shelter | active fault |
| | | Shelter for Earthquake | | Geologically Sensitive Area |

Earthquake

Evacuation Map of **Mayuan** Village, **Gukeng** Township, Yunlin County

Disaster Prevention Information

Administration Zone



Population : 814people

Emergency notification

Gukeng Township Emergency Operation Center,(EOC)
TEL: 05-582-8919

Chief of Village YI-YUE LIU (劉義岳)
TEL: 05-582-3501

Gukeng Police Office
TEL:05-582-1324

Gukeng Fire Department
TEL:05-582-1537

Disaster Prevention Information Website

Soil and Water Conservation Bureau

<http://246.swcb.gov.tw/>

Water Resources Agency

<http://www.wra.gov.tw/>



Directorate General of Highways

<http://www.thb.gov.tw/>

Evacuation Principle

Earthquake: Take refuge at open spaces or parks.







Evacuation Shelter

Shelter1: Mayuan Community Center 
Accommodate: 20 people
Address: No. 41-1, Zhongzhou, Gukeng Township
TEL: 05-582-3916 

Shelter2: Bliss and Wisdom Junior High School
Accommodate: 200 people
Address: No. 23, Pinghe, Gukeng Township
TEL : 05-582-8222

Made by **Gukeng** Township Office,
Feb. 2024



| Legend | Administrative Boundary | Labelling | Facility | Earthquake Potential |
|--------|--|--|---|---|
| |  Village Boundary |  Evacuation Route |  Indoor Evacuation Shelter |  active fault |
| | |  Shelter for Earthquake | |  Geologically Sensitive Area |

Earthquake Evacuation Map of Gukeng Village, Gukeng Township, Yunlin County

Disaster Prevention Information

Administration Zone



Population : 2,519 people

Emergency notification

Gukeng Township Emergency Operation Center, (EOC)
TEL: 05-582-8919

Chief of Village QIU-SEN HAN(韓秋森)
TEL: 05-582-2235

Gukeng Police Office
TEL:05-582-1324

Gukeng Fire Department
TEL:05-582-1537

Disaster Prevention Information Website

Soil and Water Conservation Bureau

<http://246.swcb.gov.tw/>

Water Resources Agency

<http://www.wra.gov.tw/>

Directorate General of Highways

<http://www.thb.gov.tw/>

Evacuation Principle

Earthquake: Take refuge at open spaces or parks.

Evacuation Shelter

Shelter1: Gukeng Elementary School (Activity Center)

Accommodate: 200 people

Address: No. 3, Chaoyang Rd., Gukeng Township

TEL: 05-582-1024

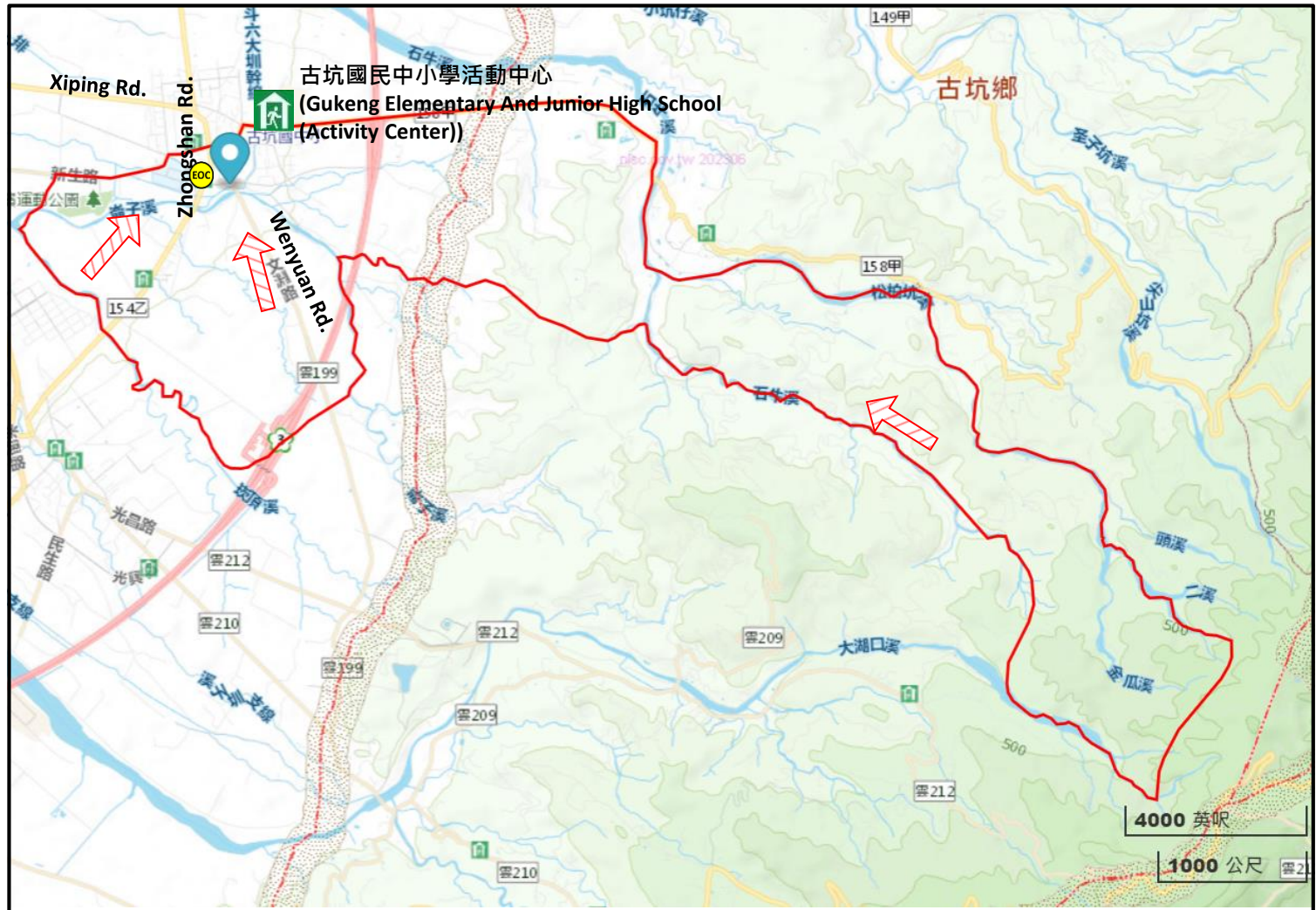
Shelter2: Gukeng Junior High School(Activity Center)

Accommodate: 200 people

Address: No. 2, Chaoyang Rd., Gukeng Township

TEL: 05-582-1004

Made by Gukeng Township Office, Feb. 2024



| Legend | Administrative Boundary | Labelling | Facility | Earthquake Potential |
|--------|-------------------------|------------------------|---------------------------------|-----------------------------|
| | Village Boundary | Evacuation Route | Indoor Evacuation Shelter | active fault |
| | | Shelter for Earthquake | Emergency Operation Center, EOC | Geologically Sensitive Area |

Earthquake Evacuation Map of Chaoyang Village, Gukeng Township, Yunlin County

Disaster Prevention Information

Administration Zone



Population : 2,312 people

Emergency notification

Gukeng Township Emergency Operation Center,(EOC)
TEL: 05-582-8919

Chief of Village BAO-XIAN QIU(邱寶賢)
TEL:05-582-1384

Gukeng Police Office
TEL:05-582-1324

Gukeng Fire Department
TEL:05-582-1537

Disaster Prevention Information Website

Soil and Water Conservation Bureau

<http://246.swcb.gov.tw/>

Water Resources Agency

<http://www.wra.gov.tw/>

Directorate General of Highways

<http://www.thb.gov.tw/>

Evacuation Principle

Earthquake: Take refuge at open spaces or parks.

Evacuation Shelter

Shelter1: Gukeng Elementary School (Activity Center)

Accommodate: 200 people

Address: No. 3, Chaoyang Rd., Gukeng Township

TEL: 05-582-1024

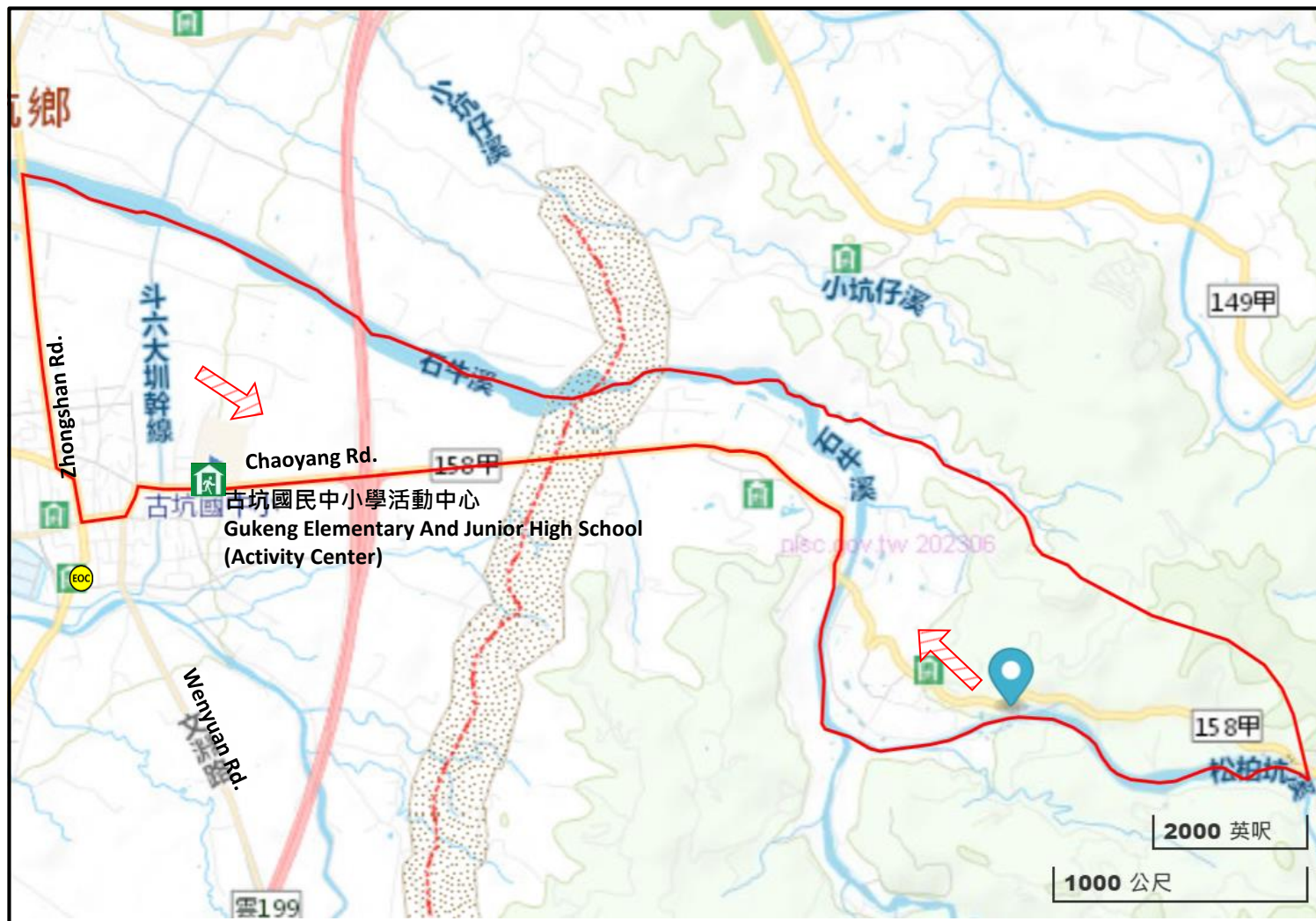
Shelter2: Gukeng Junior High School(Activity Center)

Accommodate: 200 people

Address: No. 2, Chaoyang Rd., Gukeng Township

TEL: 05-582-1004

Made by Gukeng Township Office, Feb. 2024



| Legend | Administrative Boundary | Labelling | Facility | Earthquake Potential |
|--------|-------------------------|------------------------|---------------------------------|-----------------------------|
| | Village Boundary | Evacuation Route | Indoor Evacuation Shelter | active fault |
| | | Shelter for Earthquake | Emergency Operation Center, EOC | Geologically Sensitive Area |

Disaster Prevention Information

Administration Zone



Population : 1,794 people

Emergency notification

Gukeng Township Emergency Operation Center,(EOC)
TEL: 05-582-8919

Chief of Village ZHI-XIAN CHEN(陳志賢)
TEL: 05-582-3275

Gukeng Police Office
TEL:05-582-1324

Gukeng Fire Department
TEL:05-582-1537

Disaster Prevention Information Website

Soil and Water Conservation Bureau

<http://246.swcb.gov.tw/>

Water Resources Agency

<http://www.wra.gov.tw/>

Directorate General of Highways

<http://www.thb.gov.tw/>

Evacuation Principle

Earthquake: Take refuge at open spaces or parks.

Evacuation Shelter

Shelter1: Gukeng Elementary And Junior High School(Activity Center)
Accommodate: 400 people

Address: No. 3, Chaoyang Rd., Gukeng Township

Address: No. 2, Chaoyang Rd., Gukeng Township

TEL: 05-582-1024

Shelter2: Mediation And Village Office

Accommodate: 20 people

Address: No. 45, Zhongshan Rd., Gukeng Township

TEL: 05-582-3275

Made by **Gukeng** Township Office,
Feb. 2024



| Legend | Administrative Boundary | Labelling | Facility | Earthquake Potential |
|--------|-------------------------|------------------------|---------------------------------|-----------------------------|
| | Village Boundary | Evacuation Route | Indoor Evacuation Shelter | active fault |
| | | Shelter for Earthquake | Emergency Operation Center, EOC | Geologically Sensitive Area |

Disaster Prevention Information

Administration Zone



Population : 755people

Emergency notification

Gukeng Township Emergency Operation Center,(EOC)
TEL: 05-582-8919

Chief of Village JING-FU WU (吳景富)
TEL: 05-582-3966

Gukeng Police Office
TEL:05-582-1324

Gukeng Fire Department
TEL:05-582-1537

Disaster Prevention Information Website

Soil and Water Conservation Bureau

<http://246.swcb.gov.tw/>

Water Resources Agency

<http://www.wra.gov.tw/>

Directorate General of Highways

<http://www.thb.gov.tw/>

Evacuation Principle

Earthquake: Take refuge at open spaces or parks.

Evacuation Shelter

Shelter1: Nanzi Community Center
Accomodate: 20 people
Address: No. 30, Lunzi, Gukeng Township
TEL: 05-582-3966



Shelter2: Bliss and Wisdom Junior High School
Accomodate: 200 people
Address: No. 23, Pinghe, Gukeng Township
TEL : 05-582-8222



Made by Gukeng Township Office, Feb.2024



| Legend | Administrative Boundary | Labelling | Facility | Earthquake Potential |
|--------|-------------------------|--|---------------------------|---|
| | Village Boundary | Evacuation Route Shelter for Earthquake | Indoor Evacuation Shelter | active fault Geologically Sensitive Area |